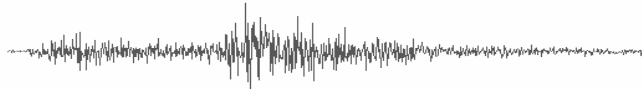


SYRIAN ARAB REPUBLIC

MINISTRY OF PETROLEUM
AND
MINERAL RESOURCES

SYRIAN NATIONAL SEISMOLOGICAL NETWORK (SNSN)

DAMASCUS – SYRIA



PRELIMINARY SEISMOLOGICAL BULLETIN

October 2005

Tel.:+963-11-4420780

fax.:+963-11-4429197

P.O.box 7645

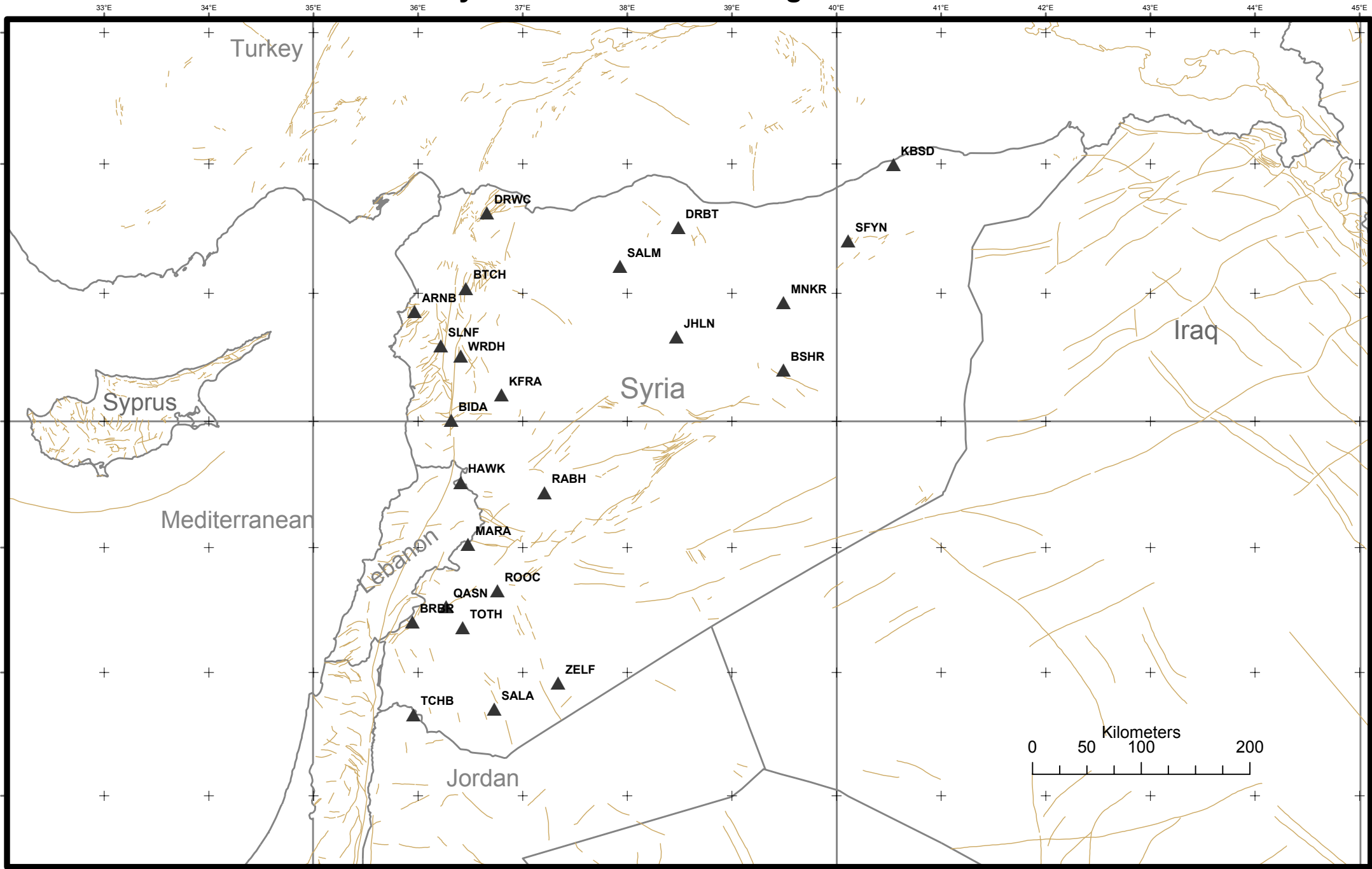
E-mail<snsn@mail.sy>

SYRIAN SEISMOLOGICAL NETWORK

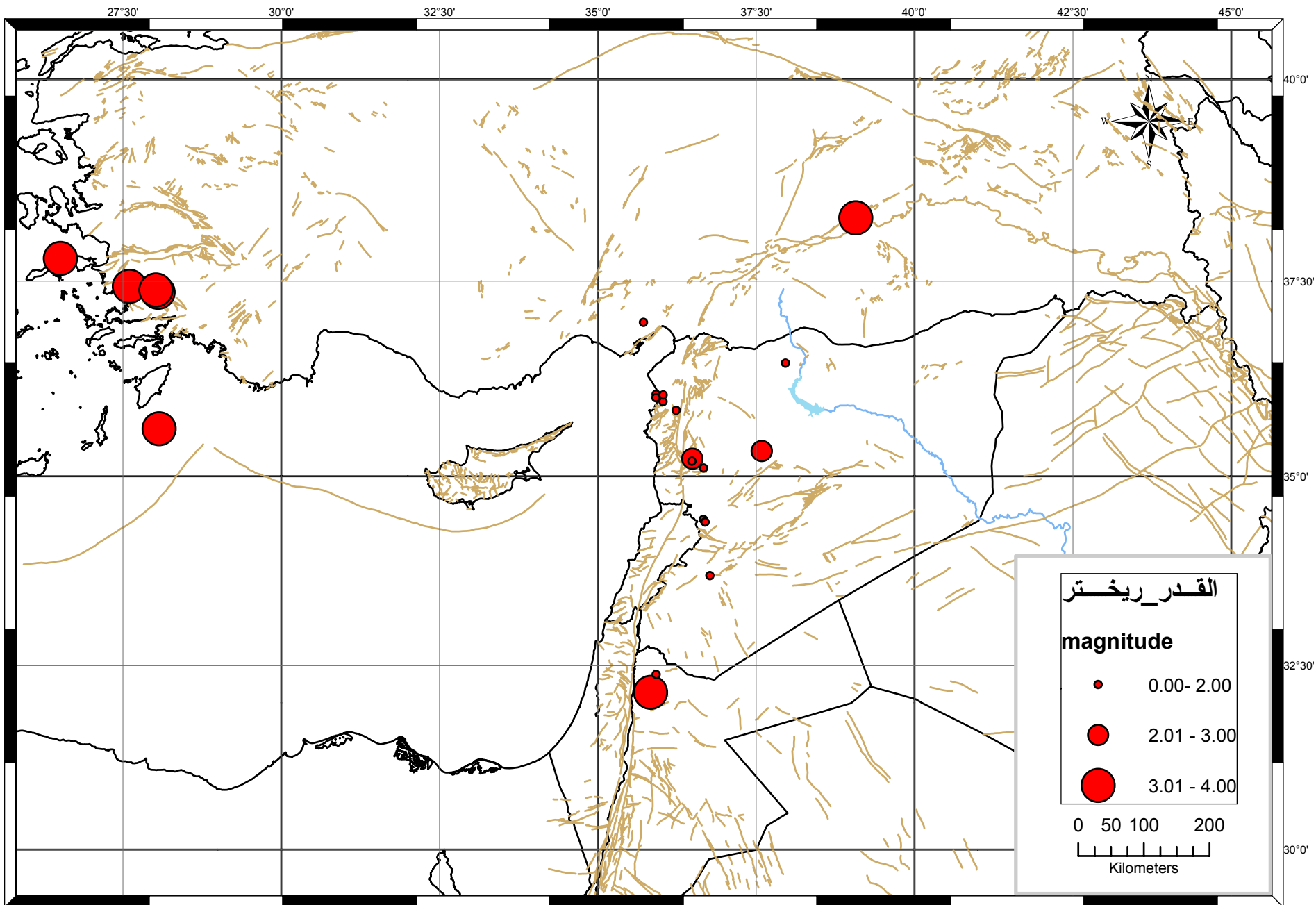
Stations location

NO	NAME	LATTUDEL(N)	LONGTTIDE(E)	ELEVATION(m)
1	KFRA	35.2117	36.7978	650
2	TOTH	33.3613	36.4288	696
3	TCHB	32.6667	35.9667	450
4	BARB	33.4097	35.95	1740
5	QASN	33.5328	36.2747	1145
6	ROOS	34.1694	37.2891	843
7	MARH	34.0261	36.4817	2620
8	RABH	34.4378	37.2097	890
9	SALA	32.7108	36.7317	1740
10	ZALF	32.9228	37.3353	670
11	WRDH	35.5083	36.4108	695
12	HAWK	34.5211	36.4055	1000
13	BIDA	35.0456	36.3152	890
14	ARNB	35.8608	35.9722	765
15	SLNF	35.5886	36.2168	1563
16	BTCH	36.0372	36.4586	780
17	DRWC	36.6211	36.6655	940
18	SLMH	36.2139	37.9278	510
19	JHLN	35.6647	38.4335	389
20	KBSD	37.0013	40.543	526
21	MZRK	35.8266	40.6525	373
22	SRM	34.6558	39.6272	409
23	BSHR	35.4011	39.4911	852
24	DRBT	36.5108	38.4866	596
25	SFYN	36.418	40.1116	810

Syrian National Seismological Network



الاحداث المسجلة في الشبكة الوطنية للرصد الزلزالي خلال تشرين الاول 2005



Recorded events in SNSN during October 2005.

الاحداث المسجلة في الشبكة الوطنية خلال شهر تشرين الاول 2005

year	month	day	hour	minute	second	LAT(N)	LON(E)	depth	magnitude	location	
2005	10	1	10	33	43.02	33.698	36.769	11.76	0.31	syria	سوريا
2005	10	3	04	05	32.96	32.140	35.832	21.74	0.50	Jordan	الاردن
2005	10	5	10	26	03.12					tele	بعيد
2005	10	5	17	26	12.98	36.979	35.719	74.60	0.20	Turkey	تركيا
2005	10	5	21	03	25.35					tele	بعيد
2005	10	5	22	13	30.65	36.054	36.031	12.30	0.33	Iscandaroun	لواء اسكندرون
2005	10	6	05	43	03.40	35.228	36.492	07.50	0.18	Syria	سوريا
2005	10	8	10	51	30.33					tele	بعيد
2005	10	8	12	30	40.13					tele	بعيد
2005	10	8	21	18	44.88					tele	بعيد
2005	10	8	21	50	24.21					tele	بعيد
2005	10	9	08	35	18.49					tele	بعيد
2005	10	9	10	21	34.67	35.857	36.237	15.00	0.25	syria	سوريا
2005	10	9	10	23	14.53	35.107	36.669	11.92	0.15	syria	سوريا
2005	10	9	19	52	16.73					tele	بعيد
2005	10	10	01	51	52.49	35.166	36.359	08.80	0.11	syria	سوريا
2005	10	10	08	00	59.16	36.062	35.921	08.50	0.34	Iscandaroun	لواء اسكندرون
2005	10	10	23	59	04.52	36.017	35.917	14.80	0.33	Iscandaroun	لواء اسكندرون
2005	10	11	05	44	34.86	35.617	28.072	40.00	0.38	mediterranean	البحر المتوسط
2005	10	11	13	48	94.12					tele	بعيد
2005	10	15	10	17	16.11					tele	بعيد
2005	10	15	16	01	25.80					tele	بعيد
2005	10	17	05	45	20.49	37.785	26.514	40.00	0.67	Turkey	تركيا
2005	10	17	09	41	07.69	35.197	36.484	10.00	0.15	syria	سوريا
2005	10	17	09	47	10.87	37.434	27.603	40.00	0.63	Turkey	تركيا
2005	10	17	09	55	49.98	37.389	28.023	42.40	0.43	Turkey	تركيا
2005	10	17	11	38	40.96	32.382	35.920	21.39	0.16	Jordan	الاردن
2005	10	17	17	27	11.94	36.460	37.962	23.20	0.57	syria	سوريا
2005	10	18	15	25	58.33	37.055	20.840	39.60	0.57	mediterranean	البحر المتوسط
2005	10	19	11	55	52.08					tele	بعيد
2005	10	20	19	01	50.34	35.968	36.029	23.80	0.58	Iscandaroun	لواء اسكندرون
2005	10	20	21	40	22.92	37.359	28.055	41.00	0.54	Turkey	تركيا
2005	10	23	10	18	21.80					tele	بعيد
2005	10	24	11	39	01.44	34.437	36.666	11.69	0.32	syria	سوريا
2005	10	24	13	09	07.89	34.403	36.693	12.39	0.01	syria	سوريا
2005	10	24	23	09	58.12	35.327	37.588	20.03	0.32	syria	سوريا
2005	10	27	06	53	36.78	38.292	39.073	15.00	0.66	Turkey	تركيا

October

Date: 2005/10/ 1 Time: 10:33:43.02 Region: Syria
Lat: 33.697N Lon: 36.769E Depth: 11.8 Mc: 1.7
RMS: .31 ERZ: 2.4 ERH: 4.8 GAP:191 Q: D

Comments (H): Earthquake

Stat	Phase	Date	Time	Dist	Azi
TOTH	IPU0	1/10/2005	10:33:51.66	48.8	220
TOTH	ISU1	1/10/2005	10:33:58.89	48.8	220
QASN	IPU1	1/10/2005	10:33:51.50	49.3	248
QASN	ISD2	1/10/2005	10:33:58.69	49.3	248
BARV	IPU1	1/10/2005	10:33:57.50	82.5	247
BARV	ISU2	1/10/2005	10:34: 8.15	82.5	247
SALA	IPU1	1/10/2005	10:34: 1.42	109.5	182
SALA	ISU2	1/10/2005	10:34:16.23	109.5	182
BIDA	IPU1	1/10/2005	10:34: 7.69	155.3	344
BIDA	ISU2	1/10/2005	10:34:27.87	155.3	344
WRDH	IPU2	1/10/2005	10:34:14.66	203.5	351
WRDH	ISU2	1/10/2005	10:34:37.92	203.5	351

Date: 2005/10/ 3 Time: 4: 5:32.96 Region: Jordan
Lat: 32.140N Lon: 35.832E Depth: 21.7 Mc: 3.4
RMS: .50 ERZ: 4.0 ERH: 2.9 GAP:306 Q: D

Comments (H): Earthquake

Stat	Phase	Date	Time	Dist	Azi
TCHB	IPD0	3/10/2005	4: 5:43.70	59.8	12
TCHB	ISU2	3/10/2005	4: 5:52.41	59.8	12
SALA	IPU0	3/10/2005	4: 5:50.61	105.7	53
SALA	ISU1	3/10/2005	4: 6: 3.87	105.7	53
BARV	IPU0	3/10/2005	4: 5:54.21	141.3	5
BARV	ISD2	3/10/2005	4: 6:12.25	141.3	5
TOTH	IPU0	3/10/2005	4: 5:55.75	146.6	22
TOTH	ISU1	3/10/2005	4: 6:14.58	146.6	22
QASN	IPU0	3/10/2005	4: 5:57.45	160.0	15
QASN	ISU1	3/10/2005	4: 6:16.73	160.0	15
ZLFV	IPD0	3/10/2005	4: 5:58.90	165.8	58
ZLFV	ISU2	3/10/2005	4: 6:17.76	165.8	58
MARH	IPU1	3/10/2005	4: 6: 5.45	217.8	16
MARH	ISU2	3/10/2005	4: 6:30.49	217.8	16
KFRA	IPU2	3/10/2005	4: 6:22.62	352.3	15
KFRA	ISU2	3/10/2005	4: 6:59.12	352.3	15

Date: 2005/10/ 5 Time:17:26:12.98 Region: Turkey
LAT: 36.979N Lon: 35.719E Depth: 74.6 Mc: 1.8
RMS: .20 ERH: 2.58 ERZ: 3.18 GAP: 0 Quality:

Comments (F): Earthquake

Stat	Phase	Date	Time	Dist	Azi
DRWC	ISU2	5/10/2005	17:26:42.03	93.4	115
DRWC	IPU1	5/10/2005	17:26:30.06	93.4	115
BTCH	ISU2	5/10/2005	17:26:47.98	123.8	147
BTCH	IPU1	5/10/2005	17:26:32.91	123.8	147
SLNF	ISD2	5/10/2005	17:26:55.37	160.7	163
SLNF	IPD1	5/10/2005	17:26:37.47	160.7	163
WRDH	IPU1	5/10/2005	17:26:39.14	174.7	159
WRDH	ISU2	5/10/2005	17:26:58.40	174.7	159
SALM	IPU1	5/10/2005	17:26:44.03	215.1	113
BIDA	IPU2	5/10/2005	17:26:44.94	221.2	165
BIDA	ISU2	5/10/2005	17:27: 7.99	221.2	165

October

Date: 2005/10/ 5 Time: 22:13:30.65 Region: Iscandaroun
Lat: 36.053N Lon: 36.031E Depth: 12.3 Mc: 1.4
RMS: .33 ERZ: 2.7 ERH: 5.9 GAP:259 Q: D
Comments (H): Earthquake

Stat	Phase	Date	Time	Dist	Azi
ARNV	IPU1	5/10/2005	22:13:35.31	22.0	194
ARNV	ISU2	5/10/2005	22:13:38.79	22.0	194
BTCH	IPD1	5/10/2005	22:13:37.44	38.6	93
BTCH	ISU2	5/10/2005	22:13:43.80	38.6	93
SLNF	IPU1	5/10/2005	22:13:39.77	54.2	162
SLNF	ISU2	5/10/2005	22:13:47.55	54.2	162
WRDH	IPD1	5/10/2005	22:13:43.10	69.5	150
WRDH	ISU2	5/10/2005	22:13:52.30	69.5	150
BIDA	IPU1	5/10/2005	22:13:50.31	114.7	167
BIDA	ISU2	5/10/2005	22:14: 5.15	114.7	167

Date: 2005/10/ 6 Time: 5:43: 3.40 Region: Syria
LAT: 35.228N Lon: 36.492E Depth: 7.5 Mc: 2.2
RMS: .18 ERH: 1.64 ERZ: 1.97 GAP: 0 Quality:
Comments (F): Earthquake

Stat	Phase	Date	Time	Dist	Azi
BIDA	IPU0	6/10/2005	5:43: 7.87	25.9	218
BIDA	ISU1	6/10/2005	5:43:11.81	25.9	218
KFRA	ISU2	6/10/2005	5:43:13.32	27.9	93
KFRA	IPU0	6/10/2005	5:43: 8.76	27.9	93
WRDH	IPU0	6/10/2005	5:43: 9.54	31.9	346
WRDH	ISU1	6/10/2005	5:43:14.04	31.9	346
SLNF	IPU1	6/10/2005	5:43:12.16	47.2	327
SLNF	ISU2	6/10/2005	5:43:18.14	47.2	327
MARH	IPD1	6/10/2005	5:43:25.65	133.3	180
SALM	ISD2	6/10/2005	5:43:50.25	169.8	49
SALM	IPD1	6/10/2005	5:43:31.49	169.8	49
JHLN	ISU2	6/10/2005	5:43:52.55	182.8	74
JHLN	IPU1	6/10/2005	5:43:31.57	182.8	74
QASN	ISU2	6/10/2005	5:43:54.62	189.1	186
QASN	IPU1	6/10/2005	5:43:33.27	189.1	186
TOTH	ISU1	6/10/2005	5:43:58.20	207.2	181
TOTH	IPU0	6/10/2005	5:43:36.23	207.2	181
BARV	ISU2	6/10/2005	5:43:59.44	207.8	193
BARV	IPU1	6/10/2005	5:43:36.47	207.8	193

Date: 2005/10/ 9 Time: 10:21:34.67 Region: Syria
Lat: 35.856N Lon: 36.237E Depth: 15.0 Mc: 1.2
RMS: .25 ERZ: 3.9 ERH: 7.6 GAP:221 Q: D
Comments (H): Earthquake

Stat	Phase	Date	Time	Dist	Azi
BTCH	IPU2	9/10/2005	10:21:40.40	28.3	45
BTCH	ISD2	9/10/2005	10:21:44.90	28.3	45
SLNF	IPU1	9/10/2005	10:21:40.34	29.8	184
SLNF	ISU2	9/10/2005	10:21:45.45	29.8	184
WRDH	IPU1	9/10/2005	10:21:42.70	41.7	158
WRDH	ISU2	9/10/2005	10:21:48.08	41.7	158

October

Date: 2005/10/ 9 Time: 10:23:14.53 Region: Syria
Lat: 35.107N Lon: 36.669E Depth: 11.9 Mc: 1.0
RMS: .15 ERZ: 1.8 ERH: 4.4 GAP:213 Q: C
Comments(H): Earthquake

Stat	Phase	Date	Time	Dist	Azi
KFRA	IPU1	9/10/2005	10:23:18.10	16.5	45
KFRA	ISU2	9/10/2005	10:23:21.47	16.5	45
BIDA	IPD1	9/10/2005	10:23:20.88	33.0	258
BIDA	ISD2	9/10/2005	10:23:25.61	33.0	258
WRDH	IPU1	9/10/2005	10:23:23.72	50.4	332
WRDH	ISU2	9/10/2005	10:23:30.64	50.4	332

Date: 2005/10/10 Time: 1:51:52.49 Region: Syria
LAT: 35.166N Lon: 36.359E Depth: 8.8
MD: 2.1 Mc: 2.2
RMS: .11 ERH: 1.13 ERZ: 1.22 GAP: 0 Quality:
Comments(F): Earthquake

Stat	Phase	Date	Time	Dist	Azi
BIDA	IPD0	10/10/2005	1:51:55.68	13.8	195
BIDA	ISD1	10/10/2005	1:51:57.95	13.8	195
WRDH	IPU0	10/10/2005	1:51:59.84	38.4	7
WRDH	ISU1	10/10/2005	1:52: 5.17	38.4	7
KFRA	ISU1	10/10/2005	1:52: 5.35	40.5	82
KFRA	IPU0	10/10/2005	1:52: .23	40.5	82
SLNF	IPU1	10/10/2005	1:52: 1.63	48.7	344
SLNF	ISU2	10/10/2005	1:52: 7.73	48.7	344
ARNV	IPU2	10/10/2005	1:52: 6.55	84.7	335
ROOS	IPU1	10/10/2005	1:52:15.87	139.7	142
ROOS	ISU2	10/10/2005	1:52:32.91	139.7	142
SALM	ISU1	10/10/2005	1:52:42.51	183.8	50
SALM	IPU1	10/10/2005	1:52:21.15	183.8	50
JHLN	ISU2	10/10/2005	1:52:45.28	196.6	73
JHLN	IPU1	10/10/2005	1:52:22.21	196.6	73
TOTH	ISU2	10/10/2005	1:52:46.19	200.2	178
TOTH	IPU1	10/10/2005	1:52:23.29	200.2	178

Date: 2005/10/10 Time: 8: 0:59.16 Region: Iscandaroun
LAT: 36.062N Lon: 35.921E Depth: 8.5 Mc: 1.8
RMS: .34 ERH: 2.47 ERZ: 2.59 GAP: 0 Quality:
Comments(F): Earthquake

Stat	Phase	Date	Time	Dist	Azi
ARNV	ISD1	10/10/2005	8: 1: 7.15	22.8	168
ARNV	IPD1	10/10/2005	8: 1: 3.66	22.8	168
BTCH	IPD1	10/10/2005	8: 1: 7.69	48.5	93
BTCH	ISD2	10/10/2005	8: 1:14.58	48.5	93
SLNF	IPU1	10/10/2005	8: 1: 9.35	58.9	152
SLNF	ISU2	10/10/2005	8: 1:16.80	58.9	152
WRDH	IPU0	10/10/2005	8: 1:12.61	75.7	144
WRDH	ISU1	10/10/2005	8: 1:22.04	75.7	144
BIDA	ISD2	10/10/2005	8: 1:33.32	118.3	162
BIDA	IPD1	10/10/2005	8: 1:19.49	118.3	162
KFRA	IPU1	10/10/2005	8: 1:19.73	123.3	139
KFRA	ISU2	10/10/2005	8: 1:35.12	123.3	139

October

Date: 2005/10/10 Time: 23:59: 4.52 Region: Iscandaroun
Lat: 36.017N Lon: 35.917E Depth: 14.8 Mc: 1.7
RMS: .33 ERZ: 2.6 ERH: 1.6 GAP:283 Q: D
Comments (H): Earthquake

Stat	Phase	Date	Time	Dist	Azi
ARNV	IPD1	10/10/2005	23:59: 8.67	18.0	164
ARNV	ISU2	10/10/2005	23:59:12.23	18.0	164
BTCH	IPD1	10/10/2005	23:59:13.06	48.9	87
BTCH	ISU2	10/10/2005	23:59:20.42	48.9	87
SLNF	IPU1	10/10/2005	23:59:13.56	54.7	150
SLNF	ISU2	10/10/2005	23:59:21.87	54.7	150
WRDH	IPU0	10/10/2005	23:59:17.51	72.0	142
WRDH	ISD1	10/10/2005	23:59:26.74	72.0	142
BIDA	IPD0	10/10/2005	23:59:23.70	113.7	162
BIDA	ISU1	10/10/2005	23:59:38.36	113.7	162
KFRA	IPD1	10/10/2005	23:59:24.88	119.8	138
KFRA	ISU2	10/10/2005	23:59:39.87	119.8	138

Date: 2005/10/11 Time: 5:44:34.86 Region: Mediterranean
LAT: 35.617N Lon: 28.072E Depth: 40.0 Mc: 3.5
RMS: .38 ERH: 4.69 ERZ: .00 GAP: 0 Quality:
Comments (F): Earthquake

Stat	Phase	Date	Time	Dist	Azi
SLNF	IPU1	11/10/2005	5:46:10.82	738.0	90
SLNF	ISU2	11/10/2005	5:47:20.62	738.0	90
BIDA	ISU2	11/10/2005	5:47:23.27	752.1	94
BIDA	IPU1	11/10/2005	5:46:12.21	752.1	94
WRDH	IPU1	11/10/2005	5:46:13.70	756.1	90
WRDH	ISU2	11/10/2005	5:47:24.60	756.1	90
BARV	IPU1	11/10/2005	5:46:13.51	763.7	108
BARV	ISU2	11/10/2005	5:47:25.73	763.7	108
QASN	ISU2	11/10/2005	5:47:32.37	787.4	107
QASN	IPU1	11/10/2005	5:46:16.91	787.4	107
KFRA	IPU1	11/10/2005	5:46:18.14	793.8	93
TCHB	IPU1	11/10/2005	5:46:17.91	798.3	114
TCHB	ISU2	11/10/2005	5:47:34.05	798.3	114
TOTH	ISU2	11/10/2005	5:47:36.15	807.3	108
TOTH	IPU1	11/10/2005	5:46:19.59	807.3	108
ROOS	ISU2	11/10/2005	5:47:46.72	857.7	100
ROOS	IPU1	11/10/2005	5:46:26.37	857.7	100
SALA	IPU1	11/10/2005	5:46:25.92	861.1	111
SALA	ISU2	11/10/2005	5:47:47.39	861.1	111
SALM	IPD1	11/10/2005	5:46:29.71	892.1	85

October

Date: 2005/10/17 Time: 5:45:20.49 Region: Turkey
LAT: 37.785N Lon: 26.513E Depth: 40.0 Mc: 3.6
RMS: .67 ERH: 15.75 ERZ: .00 GAP: 0 Quality:
Comments (F): Earthquake

Stat	Phase	Date	Time	Dist	Azi
WRDH	IPU2	17/10/2005	5:47:19.17	920.4	105
BIDA	IPU2	17/10/2005	5:47:20.68	930.2	109
BARV	IPD1	17/10/2005	5:47:33.12	983.4	119
BARV	ISD2	17/10/2005	5:49: 9.38	983.4	119
QASN	IPU1	17/10/2005	5:47:31.51	1002.0	118
QASN	ISU2	17/10/2005	5:49: 8.28	1002.0	118
TOTH	ISD2	17/10/2005	5:49:22.94	1024.1	118
TOTH	IPD1	17/10/2005	5:47:40.25	1024.1	118
TCHB	ISU2	17/10/2005	5:49: 2.86	1031.1	123
TCHB	IPU2	17/10/2005	5:47:30.04	1031.1	123
SALA	IPD1	17/10/2005	5:47:32.28	1087.1	121

Date: 2005/10/17 Time: 9:41: 7.69 Region: Syria
LAT: 35.196N Lon: 36.484E Depth: 10.0 Mc: 1.7
RMS: .15 ERH: 1.34 ERZ: .00 GAP: 0 Quality:
Comments (F): Earthquake

Stat	Phase	Date	Time	Dist	Azi
BIDA	IPU0	17/10/2005	9:41:12.62	22.7	222
BIDA	ISU2	17/10/2005	9:41:15.21	22.7	222
KFRA	ISU1	17/10/2005	9:41:17.04	28.6	86
KFRA	IPU0	17/10/2005	9:41:13.47	28.6	86
WRDH	IPU0	17/10/2005	9:41:14.31	35.2	349
WRDH	ISU1	17/10/2005	9:41:19.17	35.2	349
SLNF	ISU2	17/10/2005	9:41:22.77	49.8	330
SLNF	IPU1	17/10/2005	9:41:16.92	49.8	330

Date: 2005/10/17 Time: 9:47:10.87 Region: Turkey
LAT: 37.434N Lon: 27.603E Depth: 40.0 Mc: 3.6
RMS: .63 ERH: 8.09 ERZ: .00 GAP: 0 Quality:
Comments (F): Earthquake

Stat	Phase	Date	Time	Dist	Azi
SLNF	IPU1	17/10/2005	9:48:55.79	798.3	104
SLNF	ISU2	17/10/2005	9:50:10.11	798.3	104
BTCH	IPU1	17/10/2005	9:48:55.33	806.0	101
DRWC	IPD1	17/10/2005	9:48:55.92	811.4	96
WRDH	IPU1	17/10/2005	9:48:56.27	817.8	105
BIDA	IPD1	17/10/2005	9:48:58.26	826.8	108
KFRA	IPU1	17/10/2005	9:49: 1.40	861.7	106
BARV	ISU2	17/10/2005	9:50:27.22	879.8	120
BARV	IPU1	17/10/2005	9:49: 4.22	879.8	120
QASN	IPU1	17/10/2005	9:49: 6.42	898.1	118
QASN	ISU2	17/10/2005	9:50:31.68	898.1	118
TOTH	ISD2	17/10/2005	9:50:36.60	920.4	119
TOTH	IPD0	17/10/2005	9:49: 9.53	920.4	119
TCHB	IPU1	17/10/2005	9:49:10.63	928.4	124
TCHB	ISU2	17/10/2005	9:50:37.33	928.4	124
SALM	IPU1	17/10/2005	9:49:10.32	931.1	98
ROOS	IPU1	17/10/2005	9:49:12.82	947.5	112
SALA	IPU0	17/10/2005	9:49:18.23	983.8	122

October

Date: 2005/10/17 Time: 9:55:49.98 Region: Turkey
LAT: 37.389N Lon: 28.023E Depth: 42.4 Mc: 3.5
RMS: .43 ERH: 6.05 ERZ: .00 GAP: 0 Quality:
Comments (F): Earthquake

Stat	Phase	Date	Time	Dist	Azi
SLNF	IPD1	17/10/2005	9:57:29.03	760.9	105
BTCH	IPU1	17/10/2005	9:57:30.14	768.5	101
DRWC	IPU1	17/10/2005	9:57:29.77	774.0	96
WRDH	IPU1	17/10/2005	9:57:30.89	780.4	105
BIDA	IPU1	17/10/2005	9:57:32.64	789.7	109
BARV	ISU2	17/10/2005	9:58:58.87	844.7	121
BARV	IPU0	17/10/2005	9:57:38.96	844.7	121
QASN	ISU2	17/10/2005	9:59: 2.77	862.6	119
QASN	IPU1	17/10/2005	9:57:41.39	862.6	119
TOTH	IPD0	17/10/2005	9:57:44.17	885.0	120
TOTH	ISD2	17/10/2005	9:59: 7.32	885.0	120
TCHB	IPU1	17/10/2005	9:57:45.38	894.4	125
ROOS	IPU1	17/10/2005	9:57:47.57	910.8	113
ROOS	ISU2	17/10/2005	9:59:13.84	910.8	113
SALA	IPU1	17/10/2005	9:57:52.87	949.0	123

Date: 2005/10/17 Time: 11:38:40.96 Region: Jordan
Lat: 32.382N Lon: 35.920E Depth: 21.4 Mc: 1.5
RMS: .16 ERZ: 2.7 ERH: 1.6 GAP:303 Q: D
Comments (H): Earthquake

Stat	Phase	Date	Time	Dist	Azi
TCHB	IPD0	17/10/2005	11:38:47.67	31.8	8
TCHB	ISD1	17/10/2005	11:38:52.75	31.8	8
SALA	IPD1	17/10/2005	11:38:55.10	84.5	65
SALA	ISU2	17/10/2005	11:39: 6.82	84.5	65
TOTH	IPU1	17/10/2005	11:39: .35	118.6	24
TOTH	ISU2	17/10/2005	11:39:15.07	118.6	24

Date: 2005/10/17 Time:17:27:11.94 Region: Syria
LAT: 36.460N Lon: 37.962E Depth: 23.2 Mc: 1.8
RMS: .57 ERH: 4.63 ERZ: 3.02 GAP: 0 Quality:
Comments (F): Earthquake

Stat	Phase	Date	Time	Dist	Azi
SALM	IPD0	17/10/2005	17:27:18.21	27.5	186
SALM	ISD1	17/10/2005	17:27:22.88	27.5	186
JHLN	ISU2	17/10/2005	17:27:39.21	98.0	154
JHLN	IPU1	17/10/2005	17:27:28.01	98.0	154
MNKR	ISD2	17/10/2005	17:27:48.93	131.0	116
MNKR	IPD1	17/10/2005	17:27:31.91	131.0	116
BTCH	IPD1	17/10/2005	17:27:33.86	143.0	250
BTCH	ISD2	17/10/2005	17:27:50.14	143.0	250
WRDH	IPU1	17/10/2005	17:27:39.45	175.3	232
WRDH	ISU2	17/10/2005	17:27:58.44	175.3	232
SFNV	IPD1	17/10/2005	17:27:40.21	192.8	91
SFNV	ISD2	17/10/2005	17:28: 2.47	192.8	91

October

Date: 2005/10/18 Time:15:25:58.33 Region: Mediterranean
LAT: 37.055N Lon: 20.840E Depth: 39.6 Mc: 3.8
RMS: .57 ERH: 11.33 ERZ: .00 GAP: 0 Quality:
Comments(F): Earthquake

Stat	Phase	Date	Time	Dist	Azi
SLNF	IPU2	18/10/2005	15:28:56.54	1390.4	96
WRDH	IPD2	18/10/2005	15:28:58.92	1409.5	96
BIDA	ISD2	18/10/2005	15:31:10.02	1412.2	99
BIDA	IPD1	18/10/2005	15:28:58.59	1412.2	99
DRWC	IPD1	18/10/2005	15:28:58.27	1412.5	91
BARV	IPD1	18/10/2005	15:29: .49	1433.8	106
BARV	ISD2	18/10/2005	15:31:14.07	1433.8	106
QASN	IPU1	18/10/2005	15:29: 3.97	1457.4	105
QASN	ISU2	18/10/2005	15:31:21.09	1457.4	105
TCHB	IPD2	18/10/2005	15:29: 5.55	1466.5	109
TOTH	ISU2	18/10/2005	15:31:24.13	1477.5	106
TOTH	IPU1	18/10/2005	15:29: 6.43	1477.5	106
ROOS	ISU2	18/10/2005	15:31:33.82	1524.4	102
ROOS	IPU2	18/10/2005	15:29:12.74	1524.4	102
SALA	IPU2	18/10/2005	15:29:13.84	1530.7	108
SALM	IPU1	18/10/2005	15:29:13.54	1531.2	93
SFNV	IPU2	18/10/2005	15:29:36.81	1722.8	92

Date: 2005/10/20 Time:19: 1:50.34 Region: Iscandaroun
LAT: 35.968N Lon: 36.029E Depth: 23.8 Mc: 1.9
RMS: .58 ERH: 4.73 ERZ: 2.67 GAP: 0 Quality:
Comments(F): Earthquake

Stat	Phase	Date	Time	Dist	Azi
ARNV	ISD2	20/10/2005	19: 1:58.61	12.9	203
ARNV	IPD1	20/10/2005	19: 1:54.73	12.9	203
BTCH	IPD1	20/10/2005	19: 1:57.36	39.5	78
BTCH	ISD2	20/10/2005	19: 2: 3.44	39.5	78
SLNF	IPU1	20/10/2005	19: 1:59.28	45.4	158
SLNF	ISU2	20/10/2005	19: 2: 5.93	45.4	158
WRDH	IPU1	20/10/2005	19: 2: 2.60	61.6	145
WRDH	ISU2	20/10/2005	19: 2: 8.84	61.6	145
BIDA	ISU2	20/10/2005	19: 2:19.36	105.6	165
BIDA	IPU2	20/10/2005	19: 2: 6.84	105.6	165
SALM	IPD1	20/10/2005	19: 2:17.22	173.2	80
SALM	ISD2	20/10/2005	19: 2:35.93	173.2	80

October

Date: 2005/10/20 Time:21:40:22.92 Region: Turkey
LAT: 37.359N Lon: 28.055E Depth: 41.0 Mc: 3.9
RMS: .54 ERH: 7.56 ERZ: .00 GAP: 0 Quality:
Comments (F): Earthquake

Stat	Phase	Date	Time	Dist	Azi
SLNF	IPU1	20/10/2005	21:42: 1.04	757.4	105
BTCH	IPD1	20/10/2005	21:42: 2.44	765.2	101
WRDH	IPU1	20/10/2005	21:42: 2.83	776.9	105
BIDA	ISU2	20/10/2005	21:43:19.74	786.0	109
BIDA	IPU1	20/10/2005	21:42: 5.42	786.0	109
BARV	ISU2	20/10/2005	21:43:31.47	840.6	121
BARV	IPU1	20/10/2005	21:42:11.16	840.6	121
QASN	IPD1	20/10/2005	21:42:14.03	858.6	119
QASN	ISD2	20/10/2005	21:43:33.75	858.6	119
TOTH	IPD1	20/10/2005	21:42:16.51	880.9	120
TCHB	IPU1	20/10/2005	21:42:17.95	890.2	125
TCHB	ISU2	20/10/2005	21:43:41.39	890.2	125
SALM	IPD1	20/10/2005	21:42:17.59	890.4	98
ROOS	IPU1	20/10/2005	21:42:20.80	907.0	112
SALA	IPU1	20/10/2005	21:42:25.03	944.9	123
SALA	ISU2	20/10/2005	21:43:53.92	944.9	123
ZLFV	IPU1	20/10/2005	21:42:28.79	978.5	120
ZLFV	ISU2	20/10/2005	21:44: 1.12	978.5	120

Date: 2005/10/24 Time: 11:39: 1.44 Region: Syria
Lat: 34.437N Lon: 36.666E Depth: 11.7 Mc: 1.5
RMS: .32 ERZ: 3.9 ERH: 5.4 GAP:221 Q: D
Comments (H): Earthquake

Stat	Phase	Date	Time	Dist	Azi
HWKV	IPU1	24/10/2005	11:39: 6.17	25.7	291
HWKV	ISU2	24/10/2005	11:39:11.15	25.7	291
BIDA	IPD1	24/10/2005	11:39:14.42	74.8	335
BIDA	ISU2	24/10/2005	11:39:24.12	74.8	335
WRDH	IPD1	24/10/2005	11:39:21.91	121.1	349
WRDH	ISU2	24/10/2005	11:39:37.69	121.1	349
BARV	IPD1	24/10/2005	11:39:23.45	131.8	210
BARV	ISU2	24/10/2005	11:39:39.79	131.8	210

Date: 2005/10/24 Time: 13: 9: 7.89 Region: Syria
Lat: 34.403N Lon: 36.693E Depth: 12.4 Mc: 1.3
RMS: .01 ERZ: .3 ERH: .2 GAP:308 Q: C
Comments (H): Earthquake

Stat	Phase	Date	Time	Dist	Azi
HWKV	IPU1	24/10/2005	13: 9:13.66	29.5	296
HWKV	ISU2	24/10/2005	13: 9:18.18	29.5	296
BIDA	IPU1	24/10/2005	13: 9:21.52	79.3	334
BIDA	ISD2	24/10/2005	13: 9:32.18	79.3	334
WRDH	IPU1	24/10/2005	13: 9:28.79	125.4	348
WRDH	ISU2	24/10/2005	13: 9:45.04	125.4	348

October

Date: 2005/10/24 Time:23: 9:57.77 Region: Syria
LAT: 35.322N Lon: 37.603E Depth: 11.3 Mc: 2.1
RMS: .14 ERH: 1.08 ERZ: 1.56 GAP: 0 Quality:
Comments (F): Earthquake

Stat	Phase	Date	Time	Dist	Azi
KFRA	IPU1	24/10/2005	23:10:10.90	74.3	260
KFRA	ISU2	24/10/2005	23:10:20.38	74.3	260
JHLN	ISU2	24/10/2005	23:10:21.63	84.4	63
JHLN	IPU1	24/10/2005	23:10:12.45	84.4	63
SALM	IPD1	24/10/2005	23:10:15.56	103.2	16
SALM	ISD2	24/10/2005	23:10:28.33	103.2	16
RABV	IPU1	24/10/2005	23:10:15.73	104.5	200
RABV	ISU2	24/10/2005	23:10:27.88	104.5	200
WRDH	ISU1	24/10/2005	23:10:29.12	110.2	280
WRDH	IPU0	24/10/2005	23:10:16.47	110.2	280
BIDA	ISU1	24/10/2005	23:10:32.58	121.2	255
BIDA	IPU0	24/10/2005	23:10:18.06	121.2	255
SLNF	ISD2	24/10/2005	23:10:34.31	129.3	283
SLNF	IPD1	24/10/2005	23:10:19.33	129.3	283
BTCH	IPD1	24/10/2005	23:10:19.64	130.5	307
BTCH	ISD2	24/10/2005	23:10:35.46	130.5	307
ROOS	IPU1	24/10/2005	23:10:19.49	131.0	192
ROOS	ISU2	24/10/2005	23:10:34.89	131.0	192
MNKR	ISU2	24/10/2005	23:10:43.45	166.0	65
MNKR	IPU1	24/10/2005	23:10:24.12	166.0	65
TOTH	ISD2	24/10/2005	23:11: .87	242.8	206
TOTH	IPD1	24/10/2005	23:10:34.02	242.8	206

Date: 2005/10/27 Time: 6:53:36.78 Region: Turkey
Lat: 38.292N Lon: 39.073E Depth: 15.0 Mc: 3.6
RMS: .66 ERZ: 17.6 ERH: 21.0 GAP:280 Q: D
Comments (H): Earthquake

Stat	Phase	Date	Time	Dist	Azi
KBSD	IPD1	27/10/2005	6:54: 7.38	193.3	138
KBSD	ISD2	27/10/2005	6:54:29.68	193.3	138
DRBT	IPD1	27/10/2005	6:54: 7.50	204.4	195
SFNV	IPU1	27/10/2005	6:54: 9.29	227.1	156
SFNV	ISU2	27/10/2005	6:54:36.34	227.1	156
SALM	IPU1	27/10/2005	6:54:14.09	252.1	204
SALM	ISD2	27/10/2005	6:54:42.97	252.1	204
JHLN	IPU1	27/10/2005	6:54:18.93	297.1	191
JHLN	ISU2	27/10/2005	6:54:51.89	297.1	191
WRDH	IPU1	27/10/2005	6:54:30.59	389.6	218
ROOS	IPU1	27/10/2005	6:54:42.61	484.8	199
ROOS	ISU2	27/10/2005	6:55:34.96	484.8	199

Telesism

Comments: Telesiesmic

Stat	Phase	Date	Time
WRDH	IPU1	5/10/2005	10:27:11.32
BIDA	IPU1	5/10/2005	10:27:12.22
SALM	IPU1	5/10/2005	10:27: 4.73
JHLN	IPU1	5/10/2005	10:27: 7.68
SALA	IPU1	5/10/2005	10:27: 9.33
TOTH	IPU1	5/10/2005	10:27: 8.90
QASN	IPU1	5/10/2005	10:27:13.45
ROOS	IPU1	5/10/2005	10:27:11.61
MARH	IPU1	5/10/2005	10:27:11.86
DRWC	IPU1	5/10/2005	10:27: 9.92
BTCH	IPU1	5/10/2005	10:27:11.13
SLNF	IPU1	5/10/2005	10:27:12.87
TCHB	IPU1	5/10/2005	10:27:13.74
BARV	IPU1	5/10/2005	10:27:14.25
BSHR	IPU1	5/10/2005	10:27: 5.57
DRBT	IPU1	5/10/2005	10:27: 5.87
KBSD	IPU1	5/10/2005	10:27: 1.75
SFNV	IPU1	5/10/2005	10:27: 2.44

Comments: Telesiesmic

Stat	Phase	Date	Time
WRDH	IPU1	5/10/2005	21: 4:16.17
BIDA	IPU1	5/10/2005	21: 4:17.13
SALM	IPU1	5/10/2005	21: 4:12.86
JHLN	IPU1	5/10/2005	21: 4:12.61
ZLFV	IPU1	5/10/2005	21: 4:16.95
SALA	IPU1	5/10/2005	21: 4:18.28
TOTH	IPU1	5/10/2005	21: 4:18.49

Comments: Telesiesmic

Stat	Phase	Date	Time
WRDH	IPU1	8/10/2005	10:52:40.73
SALM	IPU1	8/10/2005	10:52:29.10
JHLN	IPU1	8/10/2005	10:52:26.24
ZLFV	IPU1	8/10/2005	10:52:38.99
SALA	IPU1	8/10/2005	10:52:43.77
TOTH	IPU1	8/10/2005	10:52:44.64
QASN	IPU1	8/10/2005	10:52:45.19
ROOS	IPU1	8/10/2005	10:52:37.87
DRWC	IPU1	8/10/2005	10:52:37.71
BTCH	IPU1	8/10/2005	10:52:39.47
SLNF	IPU1	8/10/2005	10:52:42.08
TCHB	IPU1	8/10/2005	10:52:48.63
BARV	IPU1	8/10/2005	10:52:48.00
BSHR	IPU1	8/10/2005	10:52:18.94
DRBT	IPU1	8/10/2005	10:52:25.01

Telesism

Comments: Telesiesmic

Stat	Phase	Date	Time
WRDH	IPU1	8/10/2005	12:31:31.31
SALM	IPU1	8/10/2005	12:31:19.68
JHLN	IPU1	8/10/2005	12:31:16.91
SALA	IPU1	8/10/2005	12:31:34.40
TOTH	IPU1	8/10/2005	12:31:35.33
SLNF	IPU1	8/10/2005	12:31:32.64
TCHB	IPU1	8/10/2005	12:31:39.18
BARV	IPU1	8/10/2005	12:31:38.71

Comments: Telesiesmic

Stat	Phase	Date	Time
WRDH	IPU1	8/10/2005	21:19:42.56
BIDA	IPU1	8/10/2005	21:19:44.10
SALM	IPU1	8/10/2005	21:19:30.97
JHLN	IPU1	8/10/2005	21:19:28.23
SALA	IPU1	8/10/2005	21:19:45.84
TOTH	IPU1	8/10/2005	21:19:46.47
ROOS	IPU1	8/10/2005	21:19:39.59
MARH	IPU1	8/10/2005	21:19:45.54
RABV	IPU2	8/10/2005	21:19:39.52
TCHB	IPU1	8/10/2005	21:19:51.50
BARV	IPU1	8/10/2005	21:19:50.19
BSHR	IPU2	8/10/2005	21:19:21.05
DRBT	IPU2	8/10/2005	21:19:26.85
KBSD	IPU1	8/10/2005	21:19:12.04

Comments: Telesiesmic

Stat	Phase	Date	Time
WRDH	IPU1	8/10/2005	21:51:20.63
SALM	IPU1	8/10/2005	21:51: 9.09
JHLN	IPU1	8/10/2005	21:51: 6.38
SALA	IPU1	8/10/2005	21:51:23.74
TOTH	IPU1	8/10/2005	21:51:24.59
TCHB	IPU1	8/10/2005	21:51:29.43
BARV	IPU1	8/10/2005	21:51:28.24

Comments: Telesiesmic

Stat	Phase	Date	Time
WRDH	IPU1	9/10/2005	8:36:12.54
BIDA	IPU1	9/10/2005	8:36:13.31
SALM	IPU1	9/10/2005	8:36: 0.78
JHLN	IPU1	9/10/2005	8:35:58.23
SALA	IPU1	9/10/2005	8:36:15.70
TOTH	IPU1	9/10/2005	8:36:16.60
ROOS	IPU1	9/10/2005	8:36: 9.00
BARV	IPU1	9/10/2005	8:36:19.87
BSHR	IPU1	9/10/2005	8:35:50.92

Telesism

Comments: Telesiesmic

Stat	Phase	Date	Time
WRDH	IPU1	9/10/2005	19:53:10.72
SALM	IPU1	9/10/2005	19:52:59.47
JHLN	IPU1	9/10/2005	19:52:56.59
ZLFV	IPU1	9/10/2005	19:53: 9.03
TOTH	IPU1	9/10/2005	19:53:13.68

Comments: Telesiesmic

Stat	Phase	Date	Time
WRDH	IPU1	11/10/2005	15:15:57.71
BIDA	IPU1	11/10/2005	15:15:57.66
KFRA	IPU1	11/10/2005	15:15:55.52
SALM	IPU1	11/10/2005	15:15:51.00
JHLN	IPU1	11/10/2005	15:15:47.86
SALA	IPU2	11/10/2005	15:15:52.04
TOTH	IPU1	11/10/2005	15:15:54.67
QASN	IPU2	11/10/2005	15:15:55.04
ROOS	IPU1	11/10/2005	15:15:51.43
SLNF	IPU1	11/10/2005	15:15:59.18
BSHR	IPU1	11/10/2005	15:15:41.65
DRBT	IPU1	11/10/2005	15:15:48.97
KBSD	IPU1	11/10/2005	15:15:38.62
SFNV	IPU1	11/10/2005	15:15:38.81
SFNE	IPU1	11/10/2005	15:15:38.66
MNKR	IPU1	11/10/2005	15:15:38.75

Comments: Telesiesmic

Stat	Phase	Date	Time
WRDH	IPU1	15/10/2005	10:18:26.93
BIDA	IPU1	15/10/2005	10:18:29.61
KFRA	IPU2	15/10/2005	10:18:27.73
SALM	IPU1	15/10/2005	10:18:19.80
JHLN	IPU1	15/10/2005	10:18:21.07
ZLFV	IPU1	15/10/2005	10:18:35.26
SALA	IPU1	15/10/2005	10:18:38.42
TOTH	IPU1	15/10/2005	10:18:36.43
QASN	IPU1	15/10/2005	10:18:36.00
ROOS	IPU1	15/10/2005	10:18:31.18
MARH	IPU1	15/10/2005	10:18:34.11
DRWC	IPU1	15/10/2005	10:18:22.27
BTCH	IPU1	15/10/2005	10:18:22.94
SLNF	IPU1	15/10/2005	10:18:27.59
TCHB	IPU2	15/10/2005	10:18:40.40
BARV	IPU1	15/10/2005	10:18:37.10
KBSD	IPU1	15/10/2005	10:18:10.75
SFNV	IPU2	15/10/2005	10:18:10.95
MNKR	IPU1	15/10/2005	10:18:10.72

Telesism

Comments: Telesiesmic

Stat	Phase	Date	Time
WRDH	IPU1	15/10/2005	16: 2:19.53
BIDA	IPU1	15/10/2005	16: 2:21.24
KFRA	IPU1	15/10/2005	16: 2:19.71
SALM	IPU1	15/10/2005	16: 2:11.50
JHLN	IPU1	15/10/2005	16: 2:10.20
SALA	IPU1	15/10/2005	16: 2:24.43
TOTH	IPU1	15/10/2005	16: 2:24.43
QASN	IPU1	15/10/2005	16: 2:25.94
ROOS	IPU1	15/10/2005	16: 2:19.71
MARH	IPU1	15/10/2005	16: 2:24.47
DRWC	IPU1	15/10/2005	16: 2:17.71
TCHB	IPU1	15/10/2005	16: 2:28.38
BARV	IPU1	15/10/2005	16: 2:27.63
BARE	IPU1	15/10/2005	16: 2:28.21
KBSD	IPU1	15/10/2005	16: 2: 0.48
SFNV	IPU1	15/10/2005	16: 2: 3.60

Comments: Telesiesmic

Stat	Phase	Date	Time
WRDH	IPU1	19/10/2005	11:56:45.99
BIDA	IPU1	19/10/2005	11:56:50.54
KFRA	IPU2	19/10/2005	11:56:48.48
SALM	IPU1	19/10/2005	11:56:41.33
JHLN	IPU1	19/10/2005	11:56:40.97
SALA	IPU1	19/10/2005	11:56:56.44
TOTH	IPU1	19/10/2005	11:56:55.56
ROOS	IPU1	19/10/2005	11:56:51.01
DRWC	IPU1	19/10/2005	11:56:44.48
SLNF	IPU1	19/10/2005	11:56:49.13
TCHB	IPU1	19/10/2005	11:57: 0.31
SFNV	IPU1	19/10/2005	11:56:31.68

Comments: Telesiesmic

Stat	Phase	Date	Time
WRDH	IPD1	23/10/2005	10:19:16.55
BIDA	IPD1	23/10/2005	10:19:18.66
KFRA	IPD1	23/10/2005	10:19:16.31
SALM	IPD1	23/10/2005	10:19: 8.64
JHLN	IPD1	23/10/2005	10:19: 8.39
ZLFV	IPD1	23/10/2005	10:19:21.78
SALA	IPD1	23/10/2005	10:19:24.94
TOTH	IPD1	23/10/2005	10:19:23.95
QASN	IPD1	23/10/2005	10:19:24.10
ROOS	IPU1	23/10/2005	10:19:17.99
DRWC	IPD1	23/10/2005	10:19:12.55
SLNF	IPD1	23/10/2005	10:19:17.18
TCHB	IPU1	23/10/2005	10:19:27.78
BARV	IPD1	23/10/2005	10:19:25.63

-