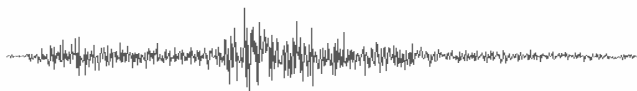


SYRIAN ARAB REPUBLIC

MINISTRY OF PETROLEUM
AND
MINERAL RESOURCES

SYRIAN NATIONAL SEISMOLOGICAL NETWORK (SNSN)

DAMASCUS – SYRIA



PRELIMINARY SEISMOLOGICAL BULLETIN

February 2006

Tel.:+963-11-4420780

fax.:+963-11-4429197

P.O.box 7645

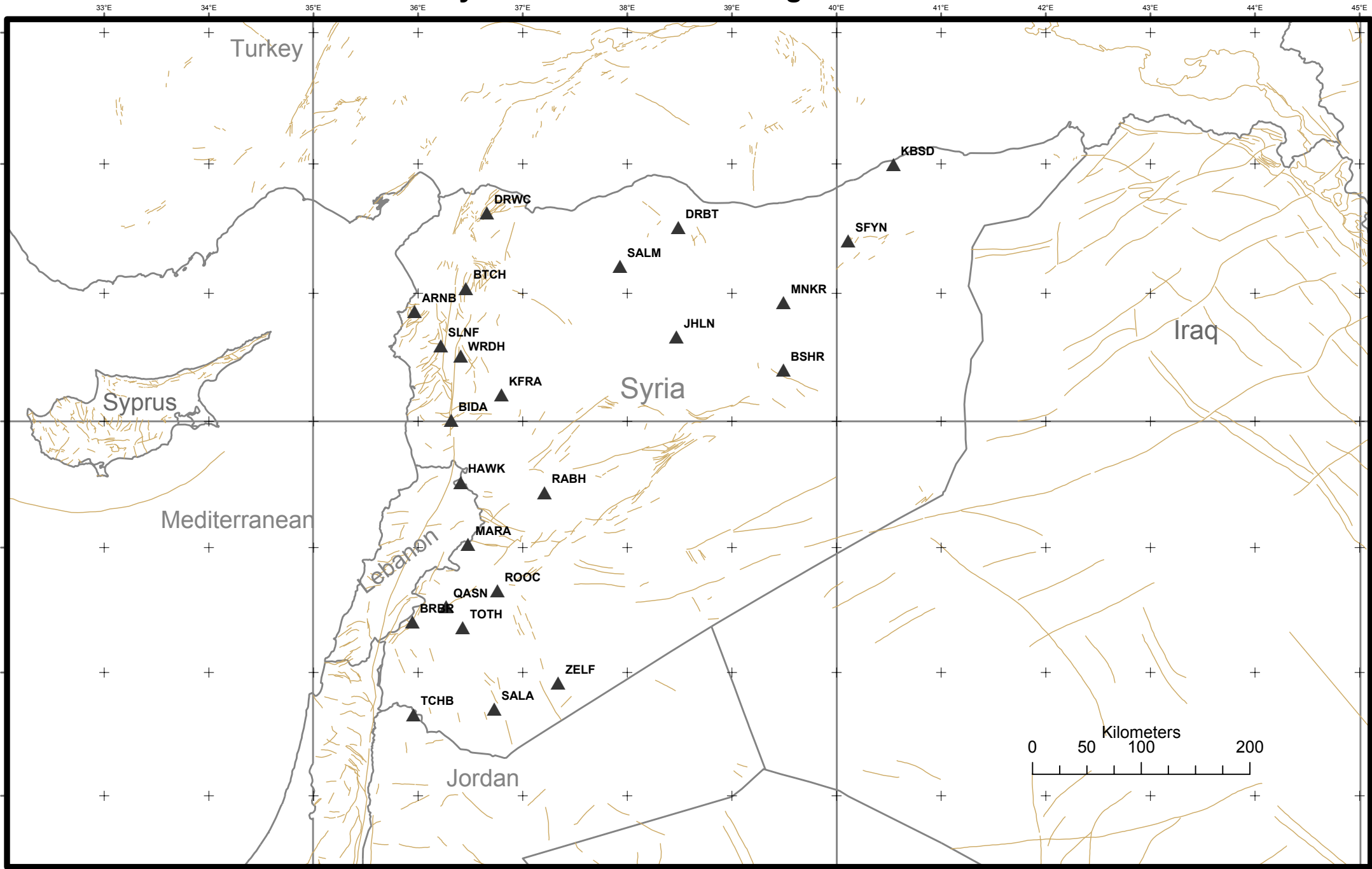
E-mail<snsn@mail.sy>

SYRIAN SEISMOLOGICAL NETWORK

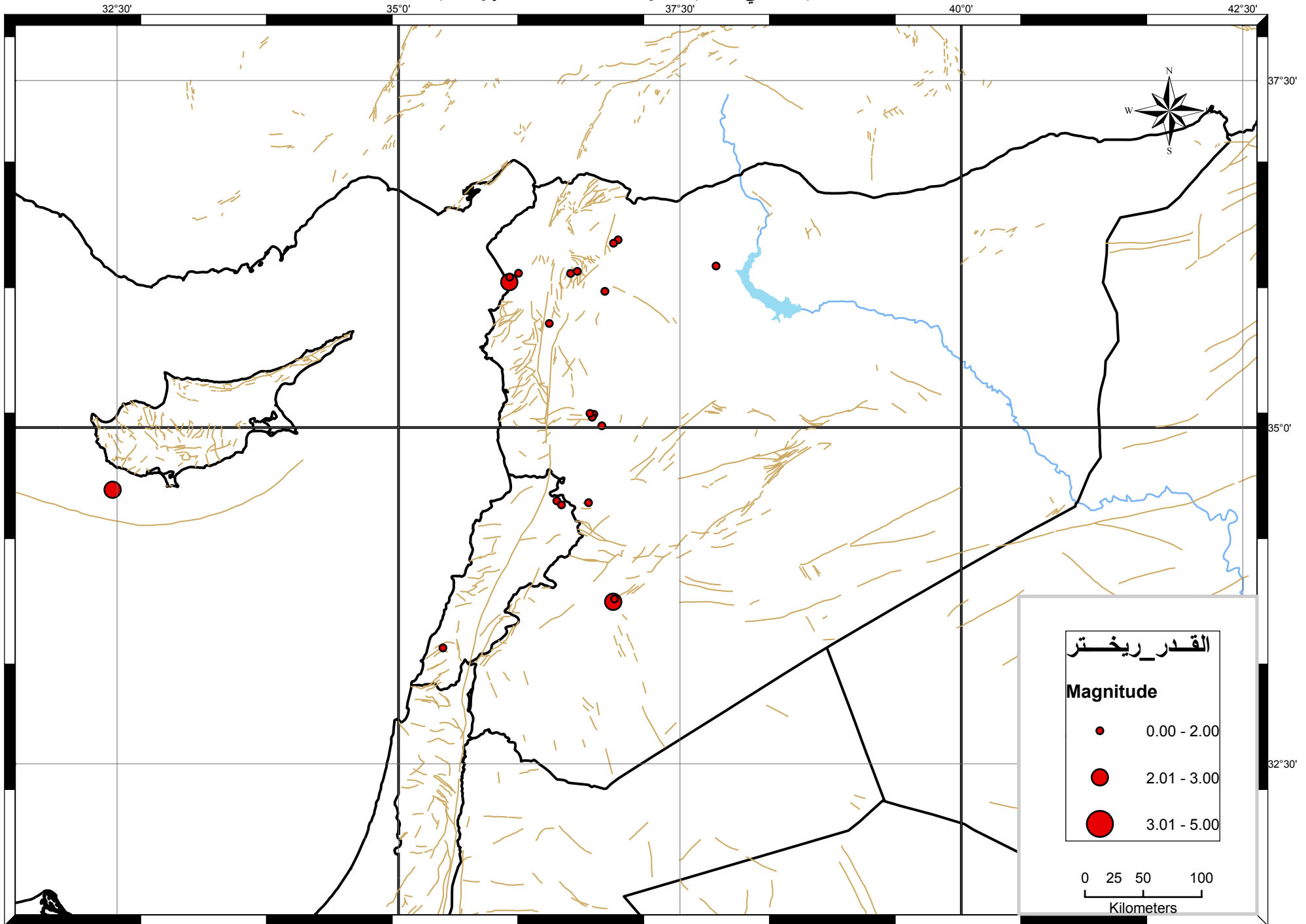
Stations location

NO	NAME	LATTUDEL(N)	LONGTTIDE(E)	ELEVATION(m)
1	KFRA	35.2117	36.7978	650
2	TOTH	33.3613	36.4288	696
3	TCHB	32.6667	35.9667	450
4	BARB	33.4097	35.95	1740
5	QASN	33.5328	36.2747	1145
6	ROOS	34.1694	37.2891	843
7	MARH	34.0261	36.4817	2620
8	RABH	34.4378	37.2097	890
9	SALA	32.7108	36.7317	1740
10	ZALF	32.9228	37.3353	670
11	WRDH	35.5083	36.4108	695
12	HAWK	34.5211	36.4055	1000
13	BIDA	35.0456	36.3152	890
14	ARNB	35.8608	35.9722	765
15	SLNF	35.5886	36.2168	1563
16	BTCH	36.0372	36.4586	780
17	DRWC	36.6211	36.6655	940
18	SLMH	36.2139	37.9278	510
19	JHLN	35.6647	38.4335	389
20	KBSD	37.0013	40.543	526
21	MZRK	35.8266	40.6525	373
22	SRM	34.6558	39.6272	409
23	BSHR	35.4011	39.4911	852
24	DRBT	36.5108	38.4866	596
25	SFYN	36.418	40.1116	810

Syrian National Seismological Network



الاحداث المسجلة في الشبكة الوطنية خلال شهر شباط 2006



Recorded events in SNSN during February 2006

الاحداث المسجلة في الشبكة الوطنية للرصد الزلزالي خلال شهر شباط 2006

NO	year	month	day	hour	minute	second	lat(E)	lon(N)	Depth(km)	Magnitude	location	
1	2006	2	1	12	30	58.72	33.713	36.907	13.2	2.2	Syria	سوريا
2	2006	2	1	18	47						tele	بعيد
3	2006	2	2	13	6						tele	بعيد
4	2006	2	3	14	38						tele	بعيد
5	2006	2	4	11	56	38.14	34.430	36.449	18.23	1.1	Lebanon	لبنان
6	2006	2	4	14	46	7.53	34.542	32.462	38.2	2.8	Cyprou	قبرص
7	2006	2	11	12	12	41.08	36.120	36.529	10.5	1.9	Syria	سوريا
8	2006	2	13	10	51	36.56	35.012	36.807	22.9	1.7	Syria	سوريا
9	2006	2	13	10	58	56.17	35.075	36.722	22.08	0.8	Syria	سوريا
10	2006	2	18	11	6						tele	بعيد
11	2006	2	19	14	39	39.32	34.446	36.689	3.79	1.6	Syria	سوريا
12	2006	2	19	17	6	16.21	36.093	35.989	11.61	1.2	Syria	سوريا
13	2006	2	20	10	38	43.89	34.460	36.407	19.45	1.5	Lebanon	لبنان
14	2006	2	20	11	48	55.57	36.362	36.951	7.63	1.4	Syria	سوريا
15	2006	2	20	12	23	52.7	33.369	35.396	9.42	1.4	Lebanon	لبنان
16	2006	2	20	21	24	15.75	36.173	37.821	16.6	1.8	Syria	سوريا
17	2006	2	21	0	40	25.66	36.057	35.986	10.11	3	Iscandaroun	اسكندرون
18	2006	2	21	0	47	17.32	35.990	36.834	17.6	0.9	Syria	سوريا
19	2006	2	21	2	38	1.73	36.135	36.589	20.1	1.1	Syria	سوريا
20	2006	2	22	22	28						tele	بعيد
21	2006	2	24	14	33						tele	بعيد
22	2006	2	24	14	55						tele	بعيد
23	2006	2	26	3	27						tele	بعيد
24	2006	2	27	9	50	17.8	33.734	36.920	15	1.7	Syria	سوريا
25	2006	2	27	10	12	11.94	35.103	36.702	19.45	0.8	Syria	سوريا
26	2006	2	27	10	51	15.1	35.096	36.736	20.94	1.2	Syria	سوريا
27	2006	2	27	14	31	25.3	35.758	36.339	32.51	1	Syria	سوريا
28	2006	2	27	18	11	2.01	36.121	36.067	26.59	0.9	Iscandaroun	اسكندرون
29	2006	2	28	7	31	12.43	28.880	55.829	40	4.1	Iran	ايران
30	2006	2	28	13	36	58.41	36.338	36.911	7.66	1.4	syria	سوريا

February

Date: 2006/ 2/ 1 Time:12:30:58.72 Region: Syria
LAT: 33.713N Lon: 36.907E Depth: 13.2 Mc: 2.2
RMS: .26 ERH: 2.93 ERZ: 3.85 GAP: 0 Quality:
Comments (F): Earthquake

Stat	Phase	Date	Time	Dist	Azi
ROOS	ISU2	1/ 2/2006	12:31:18.89	61.7	34
ROOS	IPU1	1/ 2/2006	12:31: 8.58	61.7	34
QASN	IPU0	1/ 2/2006	12:31: 9.47	62.0	251
QASN	ISU1	1/ 2/2006	12:31:18.23	62.0	251
BARV	IPU1	1/ 2/2006	12:31:14.12	95.1	249
BARV	ISU2	1/ 2/2006	12:31:26.57	95.1	249
SALA	IPU1	1/ 2/2006	12:31:17.58	112.4	188
SALA	ISU2	1/ 2/2006	12:31:32.02	112.4	188
BIDA	ISU2	1/ 2/2006	12:31:42.57	157.5	339
BIDA	IPU1	1/ 2/2006	12:31:23.93	157.5	339
KFRA	ISU2	1/ 2/2006	12:31:43.65	166.5	356
KFRA	IPU2	1/ 2/2006	12:31:25.00	166.5	356
WRDH	IPD1	1/ 2/2006	12:31:29.61	204.3	347
WRDH	ISD2	1/ 2/2006	12:31:53.12	204.3	347

Date: 2006/ 2/ 4 Time: 11:56:38.14 Region: Lebanon
Lat: 34.430N Lon: 36.449E Depth: 18.2 Mc: 1.1
RMS: .10 ERZ: 2.0 ERH: .7 GAP:249 Q: C
Comments (H): Earthquake

Stat	Phase	Date	Time	Dist	Azi
HWKV	IPU2	4/ 2/2006	11:56:41.87	10.8	338
HWKV	ISU2	4/ 2/2006	11:56:44.99	10.8	338
BIDA	IPU1	4/ 2/2006	11:56:50.22	69.3	350
BIDA	ISU2	4/ 2/2006	11:56:59.83	69.3	350
RABV	IPU2	4/ 2/2006	11:56:50.35	69.9	89
WRDH	IPD1	4/ 2/2006	11:56:57.90	119.6	358
WRDH	ISU2	4/ 2/2006	11:57:12.91	119.6	358

Date: 2006/ 2/ 4 Time:14:46: 7.53 Region: Cyprus
LAT: 34.542N Lon: 32.461E Depth: 38.2 Mc: 2.8
RMS: .30 ERH: 2.48 ERZ: .00 GAP: 0 Quality:
Comments (F): Earthquake

Stat	Phase	Date	Time	Dist	Azi
BARV	IPU1	4/ 2/2006	14:46:53.89	346.0	111
BARV	ISU2	4/ 2/2006	14:47:28.47	346.0	111
BIDA	ISD2	4/ 2/2006	14:47:30.70	357.1	80
BIDA	IPD1	4/ 2/2006	14:46:55.87	357.1	80
QASN	ISU2	4/ 2/2006	14:47:34.42	369.5	107
QASN	IPU1	4/ 2/2006	14:46:57.51	369.5	107
MARH	IPU2	4/ 2/2006	14:46:58.44	374.6	98
MARH	ISU2	4/ 2/2006	14:47:34.78	374.6	98
WRDH	ISU2	4/ 2/2006	14:47:35.17	376.0	73
WRDH	IPU1	4/ 2/2006	14:46:58.31	376.0	73
TCHB	ISU2	4/ 2/2006	14:47:37.65	386.1	122
TCHB	IPU1	4/ 2/2006	14:46:59.38	386.1	122
KFRA	ISD2	4/ 2/2006	14:47:41.28	403.4	79
KFRA	IPD1	4/ 2/2006	14:47: 1.58	403.4	79
SALA	ISD2	4/ 2/2006	14:47:49.80	445.3	117
SALA	IPD1	4/ 2/2006	14:47: 7.00	445.3	117

February

Date: 2006/ 2/11 Time:12:12:41.08 Region: Syria
LAT: 36.120N Lon: 36.529E Depth: 10.5 Mc: 1.9
RMS: .50 ERH: 3.92 ERZ: 5.62 GAP: 0 Quality:
Comments (F): Earthquake

Stat	Phase	Date	Time	Dist	Azi
BTCH	IPD1	11/ 2/2006	12:12:44.03	11.1	214
WRDH	IPU1	11/ 2/2006	12:12:52.61	68.7	188
WRDH	ISU2	11/ 2/2006	12:13: 1.72	68.7	188
BIDA	ISD2	11/ 2/2006	12:13:16.17	120.7	189
BIDA	IPD1	11/ 2/2006	12:13: 1.57	120.7	189
SALM	ISU2	11/ 2/2006	12:13:17.46	126.3	85
SALM	IPU1	11/ 2/2006	12:13: 2.29	126.3	85

Date: 2006/ 2/13 Time: 10:51:36.56 Region: Syria
Lat: 35.012N Lon: 36.807E Depth: 22.9 Mc: 0.0
RMS: .08 ERZ: 1.0 ERH: 1.1 GAP:277 Q: C
Comments (H): Earthquake

Stat	Phase	Date	Time	Dist	Azi
KFRA	IPU1	13/ 2/2006	10:51:41.97	22.2	358
KFRA	ISD2	13/ 2/2006	10:51:46.43	22.2	358
BIDA	IPD1	13/ 2/2006	10:51:45.11	45.1	275
BIDA	ISD2	13/ 2/2006	10:51:51.78	45.1	275
WRDH	IPU1	13/ 2/2006	10:51:48.32	65.8	327
WRDH	ISU2	13/ 2/2006	10:51:57.26	65.8	327

Date: 2006/ 2/13 Time: 10:58:56.17 Region: Syria
Lat: 35.075N Lon: 36.722E Depth: 22.1 Mc: 0.0
RMS: .10 ERZ: 1.3 ERH: 1.5 GAP:240 Q: C
Comments (H): Earthquake

Stat	Phase	Date	Time	Dist	Azi
KFRA	IPU1	13/ 2/2006	10:59: .85	16.7	25
KFRA	ISU2	13/ 2/2006	10:59: 4.86	16.7	25
BIDA	IPU1	13/ 2/2006	10:59: 3.57	37.2	265
BIDA	ISD2	13/ 2/2006	10:59: 9.33	37.2	265
WRDH	IPU1	13/ 2/2006	10:59: 6.42	55.8	330
WRDH	ISD2	13/ 2/2006	10:59:14.14	55.8	330

February

Date: 2006/ 2/19 Time: 14:39:39.32 Region: Syria
Lat: 34.446N Lon: 36.689E Depth: 3.8 Mc: 1.6
RMS: .35 ERZ: .9 ERH: 1.5 GAP: 98 Q: C
Comments (H): Earthquake

Stat	Phase	Date	Time	Dist	Azi
HWKV	IPU1	19/ 2/2006	14:39:44.28	27.4	288
HWKV	ISU2	19/ 2/2006	14:39:49.42	27.4	288
RABV	IPU1	19/ 2/2006	14:39:48.50	47.8	91
RABV	ISU2	19/ 2/2006	14:39:54.53	47.8	91
MARH	IPU1	19/ 2/2006	14:39:48.07	50.4	202
MARH	ISU2	19/ 2/2006	14:39:55.81	50.4	202
BIDA	IPU1	19/ 2/2006	14:39:52.66	74.8	333
BIDA	ISD2	19/ 2/2006	14:40: 2.77	74.8	333
QASN	IPD1	19/ 2/2006	14:39:58.33	108.3	201
QASN	ISD2	19/ 2/2006	14:40:12.72	108.3	201
WRDH	IPU1	19/ 2/2006	14:39:59.73	120.5	348
WRDH	ISU2	19/ 2/2006	14:40:15.37	120.5	348
SLNF	IPD1	19/ 2/2006	14:40: 1.94	133.9	341
SLNF	ISU2	19/ 2/2006	14:40:20.12	133.9	341
ARNV	IPD1	19/ 2/2006	14:40: 7.24	170.0	337
ARNV	ISU2	19/ 2/2006	14:40:28.96	170.0	337
BTCH	IPD1	19/ 2/2006	14:40: 8.51	177.7	353
BTCH	ISU2	19/ 2/2006	14:40:30.49	177.7	353
SALA	IPU1	19/ 2/2006	14:40:10.06	192.5	179
SALA	ISD2	19/ 2/2006	14:40:33.39	192.5	179
TCHB	IPU2	19/ 2/2006	14:40:12.50	208.5	199

Date: 2006/ 2/19 Time: 17: 6:16.21 Region: Syria
Lat: 36.093N Lon: 35.989E Depth: 11.6 Mc: 1.2
RMS: .24 ERZ: 1.9 ERH: 5.9 GAP:275 Q: D
Comments (H): Earthquake

Stat	Phase	Date	Time	Dist	Azi
ARNV	IPU1	19/ 2/2006	17: 6:21.28	25.8	183
ARNV	ISU2	19/ 2/2006	17: 6:25.57	25.8	183
BTCH	IPU1	19/ 2/2006	17: 6:23.91	42.8	98
BTCH	ISU2	19/ 2/2006	17: 6:30.58	42.8	98
SLNF	IPU1	19/ 2/2006	17: 6:26.59	59.6	160
SLNF	ISU2	19/ 2/2006	17: 6:34.61	59.6	160
WRDH	IPU1	19/ 2/2006	17: 6:28.98	75.2	150
WRDH	ISU2	19/ 2/2006	17: 6:39.34	75.2	150
BIDA	IPU2	19/ 2/2006	17: 6:36.69	119.9	166
BIDA	ISU2	19/ 2/2006	17: 6:52.20	119.9	166

February

Date: 2006/ 2/20 Time: 10:38:43.89 Region: Lebanon
Lat: 34.460N Lon: 36.407E Depth: 19.5 Mc: 1.4
RMS: .37 ERZ: 11.7 ERH: .8 GAP:181 Q: D
Comments(H): Earthquake

Stat	Phase	Date	Time	Dist	Azi
HWKV	IPU1	20/ 2/2006	10:38:47.24	6.8	359
HWKV	ISU2	20/ 2/2006	10:38:51.10	6.8	359
BIDA	IPD1	20/ 2/2006	10:38:55.19	65.5	353
BIDA	ISD2	20/ 2/2006	10:39: 4.11	65.5	353
WRDH	IPU1	20/ 2/2006	10:39: 3.13	116.3	0
WRDH	ISU2	20/ 2/2006	10:39:18.45	116.3	0
SALA	IPU1	20/ 2/2006	10:39:13.21	196.3	171
SALA	ISD2	20/ 2/2006	10:39:36.27	196.3	171

Date: 2006/ 2/20 Time: 11:48:55.57 Region: Syria
Lat: 36.362N Lon: 36.951E Depth: 7.6 Mc: 1.4
RMS: .17 ERZ: 1.6 ERH: 2.6 GAP:243 Q: C
Comments(H): Earthquake

Stat	Phase	Date	Time	Dist	Azi
DRWC	IPU1	20/ 2/2006	11:49: 2.86	38.5	318
DRWC	ISU2	20/ 2/2006	11:49: 8.40	38.5	318
BTCH	IPU1	20/ 2/2006	11:49: 5.57	57.1	231
BTCH	ISU2	20/ 2/2006	11:49:13.76	57.1	231
WRDH	IPU1	20/ 2/2006	11:49:13.59	106.5	207
WRDH	ISU2	20/ 2/2006	11:49:27.75	106.5	207
SLNF	IPU1	20/ 2/2006	11:49:14.21	108.4	218
SLNF	ISU2	20/ 2/2006	11:49:28.12	108.4	218
BIDA	IPU1	20/ 2/2006	11:49:20.94	156.9	202
BIDA	ISU2	20/ 2/2006	11:49:41.35	156.9	202

Date: 2006/ 2/20 Time: 12:23:52.70 Region: Lebanon
Lat: 33.369N Lon: 35.396E Depth: 9.4 Mc: 1.4
RMS: .16 ERZ: 1.5 ERH: 1.7 GAP:264 Q: C
Comments(H): Earthquake

Stat	Phase	Date	Time	Dist	Azi
BARV	IPU1	20/ 2/2006	12:24: 2.12	51.7	85
BARV	ISD2	20/ 2/2006	12:24: 9.16	51.7	85
QASN	IPU1	20/ 2/2006	12:24: 6.96	83.7	78
QASN	ISU2	20/ 2/2006	12:24:18.17	83.7	78
SALA	IPD1	20/ 2/2006	12:24:16.64	144.6	120
SALA	ISU2	20/ 2/2006	12:24:34.79	144.6	120
BIDA	IPU1	20/ 2/2006	12:24:23.94	204.3	25
BIDA	ISU2	20/ 2/2006	12:24:48.91	204.3	25

February

Date: 2006/ 2/20 Time:21:24:15.75 Region: Syria
 LAT: 36.173N Lon: 37.821E Depth: 16.6 Mc: 1.8
 RMS: .18 ERH: 4.00 ERZ: 4.24 GAP: 0 Quality:
 Comments (F): Earthquake

Stat	Phase	Date	Time	Dist	Azi
SALM	ISU1	20/ 2/2006	21:24:21.28	11.2	64
SALM	IPU0	20/ 2/2006	21:24:20.04	11.2	64
JHLN	ISD2	20/ 2/2006	21:24:38.67	79.1	135
JHLN	IPD1	20/ 2/2006	21:24:29.77	79.1	135
DRWC	ISU2	20/ 2/2006	21:24:48.46	114.7	295
DRWC	IPU1	20/ 2/2006	21:24:35.08	114.7	295
BTCH	IPU1	20/ 2/2006	21:24:36.01	123.0	263
BTCH	ISU2	20/ 2/2006	21:24:50.47	123.0	263
KFRA	IPU2	20/ 2/2006	21:24:38.27	140.6	220
KFRA	ISU2	20/ 2/2006	21:24:55.15	140.6	220
WRDH	ISU2	20/ 2/2006	21:24:56.71	146.6	239
WRDH	IPU1	20/ 2/2006	21:24:38.64	146.6	239
SLNF	IPU1	20/ 2/2006	21:24:40.64	158.1	245
SLNF	ISU2	20/ 2/2006	21:24:59.42	158.1	245
BIDA	IPD1	20/ 2/2006	21:24:44.57	184.5	227
BIDA	ISD2	20/ 2/2006	21:25: 4.57	184.5	227

Date: 2006/ 2/21 Time: 0:40:25.66 Region: Iscandaroun
 Lat: 36.057N Lon: 35.986E Depth: 10.1 Mc: 3.0
 RMS: .38 ERZ: 1.5 ERH: 1.3 GAP:221 Q: D
 Comments (H): Earthquake

Stat	Phase	Date	Time	Dist	Azi
ARNV	IPU1	21/ 2/2006	0:40:29.69	21.8	183
ARNV	ISD2	21/ 2/2006	0:40:33.84	21.8	183
BTCH	IPU1	21/ 2/2006	0:40:33.75	42.7	93
BTCH	ISD2	21/ 2/2006	0:40:39.67	42.7	93
SLNF	IPU1	21/ 2/2006	0:40:35.42	56.0	158
SLNF	ISU2	21/ 2/2006	0:40:43.07	56.0	158
WRDH	IPU0	21/ 2/2006	0:40:38.35	72.0	148
WRDH	ISU1	21/ 2/2006	0:40:48.27	72.0	148
DRWC	IPU0	21/ 2/2006	0:40:40.35	87.4	44
DRWC	ISU1	21/ 2/2006	0:40:52.05	87.4	44
BIDA	IPD1	21/ 2/2006	0:40:45.18	116.1	165
BIDA	ISU2	21/ 2/2006	0:41: .23	116.1	165
KFRA	IPU1	21/ 2/2006	0:40:45.72	119.2	142
KFRA	ISD2	21/ 2/2006	0:41: .43	119.2	142
HWKV	IPU1	21/ 2/2006	0:40:53.49	174.6	167
HWKV	ISU2	21/ 2/2006	0:41:14.04	174.6	167
RABV	IPU1	21/ 2/2006	0:40:58.69	211.4	148
RABV	ISU2	21/ 2/2006	0:41:23.23	211.4	148
JHLN	IPD2	21/ 2/2006	0:40:59.29	225.4	101
JHLN	ISU2	21/ 2/2006	0:41:26.32	225.4	101
MARH	IPD1	21/ 2/2006	0:41: .17	229.8	169
MARH	ISD2	21/ 2/2006	0:41:26.85	229.8	169
QASN	IPU1	21/ 2/2006	0:41: 7.44	281.3	175
QASN	ISU2	21/ 2/2006	0:41:38.07	281.3	175
BARV	IPU1	21/ 2/2006	0:41: 8.31	293.7	181

February

Date: 2006/ 2/21 Time: 0:47:17.32 Region: Syria
LAT: 35.990N Lon: 36.834E Depth: 17.6 Mc: .9
RMS: .41 ERH: 4.14 ERZ: 4.07 GAP: 0 Quality:
Comments(F): Earthquake

Stat	Phase	Date	Time	Dist	Azi
BTCH	ISD2	21/ 2/2006	0:47:29.20	34.2	278
BTCH	IPD1	21/ 2/2006	0:47:23.56	34.2	278
WRDH	ISU2	21/ 2/2006	0:47:37.48	65.8	215
WRDH	IPU1	21/ 2/2006	0:47:28.75	65.8	215
SLNF	IPU1	21/ 2/2006	0:47:30.54	71.4	231
SLNF	ISU2	21/ 2/2006	0:47:38.43	71.4	231
DRWC	IPU1	21/ 2/2006	0:47:29.44	71.6	347
DRWC	ISU2	21/ 2/2006	0:47:39.39	71.6	347
BIDA	ISU2	21/ 2/2006	0:47:50.13	114.9	204
BIDA	IPU2	21/ 2/2006	0:47:36.47	114.9	204

Date: 2006/ 2/21 Time: 2:38: 1.73 Region: Syria
LAT: 36.135N Lon: 36.589E Depth: 20.1 Mc: 1.1
RMS: .21 ERH: 3.82 ERZ: 3.22 GAP: 0 Quality:
Comments(F): Earthquake

Stat	Phase	Date	Time	Dist	Azi
BTCH	ISU1	21/ 2/2006	2:38: 9.41	16.0	227
BTCH	IPU1	21/ 2/2006	2:38: 6.79	16.0	227
DRWC	IPU1	21/ 2/2006	2:38:10.71	54.4	7
DRWC	ISU2	21/ 2/2006	2:38:19.34	54.4	7
SLNF	IPU1	21/ 2/2006	2:38:14.30	69.3	209
SLNF	ISU2	21/ 2/2006	2:38:22.03	69.3	209
WRDH	IPU1	21/ 2/2006	2:38:14.08	71.4	193
WRDH	ISU2	21/ 2/2006	2:38:22.76	71.4	193
SALM	IPU1	21/ 2/2006	2:38:21.09	120.7	85
SALM	ISU2	21/ 2/2006	2:38:35.91	120.7	85
BIDA	ISU2	21/ 2/2006	2:38:36.25	123.4	191
BIDA	IPU2	21/ 2/2006	2:38:22.66	123.4	191

Date: 2006/ 2/27 Time: 9:50:17.80 Region: Syria
Lat: 33.734N Lon: 36.920E Depth: 15.0 Mc: 1.7
RMS: .37 ERZ: 2.7 ERH: 2.9 GAP:202 Q: D
Comments(H): Earthquake

Stat	Phase	Date	Time	Dist	Azi
MARH	IPU1	27/ 2/2006	9:50:26.70	51.9	309
MARH	ISU2	27/ 2/2006	9:50:34.91	51.9	309
QASN	IPU1	27/ 2/2006	9:50:29.16	63.9	250
QASN	ISD2	27/ 2/2006	9:50:37.73	63.9	250
BARV	IPU1	27/ 2/2006	9:50:33.88	97.0	248
BARV	ISU2	27/ 2/2006	9:50:47.47	97.0	248
SALA	IPU1	27/ 2/2006	9:50:37.26	114.8	189
SALA	ISU2	27/ 2/2006	9:50:51.62	114.8	189
BIDA	IPD1	27/ 2/2006	9:50:42.92	155.8	339
BIDA	ISU2	27/ 2/2006	9:51: 1.18	155.8	339
WRDH	IPU1	27/ 2/2006	9:50:48.76	202.3	347
WRDH	ISD2	27/ 2/2006	9:51:12.45	202.3	347

February

Date: 2006/ 2/27 Time: 10:12:11.94 Region: Syria
Lat: 35.103N Lon: 36.702E Depth: 19.5 Mc: 0.8
RMS: .19 ERZ: 2.2 ERH: 3.0 GAP:224 Q: C
Comments(H): Earthquake

Stat	Phase	Date	Time	Dist	Azi
KFRA	IPU1	27/ 2/2006	10:12:16.07	14.9	36
KFRA	ISU2	27/ 2/2006	10:12:19.79	14.9	36
BIDA	IPD1	27/ 2/2006	10:12:19.15	35.8	260
BIDA	ISU2	27/ 2/2006	10:12:24.34	35.8	260
WRDH	IPU1	27/ 2/2006	10:12:21.71	52.2	330
WRDH	ISU2	27/ 2/2006	10:12:28.72	52.2	330

Date: 2006/ 2/27 Time: 10:51:15.10 Region: Syria
Lat: 35.096N Lon: 36.736E Depth: 20.9 Mc: 1.2
RMS: .08 ERZ: 1.1 ERH: 1.2 GAP:238 Q: C
Comments(H): Earthquake

Stat	Phase	Date	Time	Dist	Azi
KFRA	IPD2	27/ 2/2006	10:51:19.53	14.0	24
KFRA	ISD2	27/ 2/2006	10:51:22.99	14.0	24
BIDA	IPD1	27/ 2/2006	10:51:22.57	38.8	262
BIDA	ISU2	27/ 2/2006	10:51:28.65	38.8	262
WRDH	IPD1	27/ 2/2006	10:51:25.10	54.4	327
WRDH	ISU2	27/ 2/2006	10:51:32.65	54.4	327

Date: 2006/ 2/27 Time: 14:31:25.30 Region: Syria
Lat: 35.758N Lon: 36.339E Depth: 32.5 Mc: 1.0
RMS: .05 ERZ: .8 ERH: .9 GAP:169 Q: B
Comments(H): Earthquake

Stat	Phase	Date	Time	Dist	Azi
SLNF	IPU1	27/ 2/2006	14:31:31.69	21.8	211
SLNF	ISU2	27/ 2/2006	14:31:36.84	21.8	211
WRDH	IPU1	27/ 2/2006	14:31:32.41	28.4	167
WRDH	ISU2	27/ 2/2006	14:31:37.90	28.4	167
BTCH	IPU1	27/ 2/2006	14:31:32.90	32.8	19
BTCH	ISU2	27/ 2/2006	14:31:38.70	32.8	19

February

Date: 2006/ 2/27 Time: 18:11: 2.01 Region: Iscandaroun
Lat: 36.121N Lon: 36.067E Depth: 26.6 Mc: 0.9
RMS: .27 ERZ: 2.8 ERH: 1.4 GAP:235 Q: D
Comments (H): Earthquake

Stat	Phase	Date	Time	Dist	Azi
BTCH	IPU1	27/ 2/2006	18:11: 9.57	36.5	105
BTCH	ISD2	27/ 2/2006	18:11:15.31	36.5	105
SLNF	IPU2	27/ 2/2006	18:11:13.22	60.6	167
SLNF	ISU2	27/ 2/2006	18:11:21.83	60.6	167
WRDH	IPU1	27/ 2/2006	18:11:14.58	74.8	156
WRDH	ISU2	27/ 2/2006	18:11:25.29	74.8	156
DRWC	IPU2	27/ 2/2006	18:11:14.98	77.2	44
DRWC	ISU2	27/ 2/2006	18:11:26.16	77.2	44
BIDA	IPU1	27/ 2/2006	18:11:21.41	121.4	169
BIDA	ISU2	27/ 2/2006	18:11:36.20	121.4	169

Date: 2006/ 2/28 Time: 7:31:12.43 Region: Iran
LAT: 28.880N Lon: 55.829E Depth: 40.0 Mc: 4.1
RMS: .37 ERH: 7.59 ERZ: .00 GAP: 0 Quality:
Comments (F): Earthquake

Stat	Phase	Date	Time	Dist	Azi
JHLN	ISU2	28/ 2/2006	7:37:48.83	1803.4	294
JHLN	IPU2	28/ 2/2006	7:35: .96	1803.4	294
ZLHV	ISD2	28/ 2/2006	7:37:52.81	1824.0	284
ZLHV	IPD1	28/ 2/2006	7:35: 3.36	1824.0	284
ROOS	IPD1	28/ 2/2006	7:35: 8.83	1856.0	288
SALM	IPD2	28/ 2/2006	7:35: 9.73	1867.9	295
SALM	ISD3	28/ 2/2006	7:38: 3.05	1867.9	295
RABV	IPU2	28/ 2/2006	7:35:10.18	1870.4	289
SALA	ISU2	28/ 2/2006	7:38: 4.17	1876.5	283
SALA	IPU1	28/ 2/2006	7:35:11.42	1876.5	283
KFRA	ISU2	28/ 2/2006	7:38:17.14	1929.8	291
KFRA	IPU1	28/ 2/2006	7:35:17.81	1929.8	291
QASN	IPD2	28/ 2/2006	7:35:17.46	1933.6	285
QASN	ISD2	28/ 2/2006	7:38:16.66	1933.6	285
TCHB	ISU2	28/ 2/2006	7:38:20.13	1947.3	282
TCHB	IPU1	28/ 2/2006	7:35:19.86	1947.3	282
BARV	ISD2	28/ 2/2006	7:38:23.11	1961.1	284
BARV	IPD1	28/ 2/2006	7:35:20.65	1961.1	284
BIDA	IPU1	28/ 2/2006	7:35:22.02	1967.4	290
BIDA	ISU3	28/ 2/2006	7:38:24.48	1967.4	290
WRDH	ISD2	28/ 2/2006	7:38:25.43	1973.1	291
WRDH	IPD1	28/ 2/2006	7:35:22.46	1973.1	291
BTCH	IPD2	28/ 2/2006	7:35:25.07	1986.7	293
BTCH	ISD2	28/ 2/2006	7:38:28.01	1986.7	293
DRWC	ISU2	28/ 2/2006	7:38:29.01	1990.6	295
DRWC	IPU2	28/ 2/2006	7:35:24.33	1990.6	295
SLNF	ISU2	28/ 2/2006	7:38:29.48	1992.6	291
SLNF	IPU2	28/ 2/2006	7:35:24.57	1992.6	291

February

Date: 2006/ 2/28 Time: 13:36:58.41 Region: Syria
Lat: 36.337N Lon: 36.911E Depth: 7.7 Mc: 1.4
RMS: .40 ERZ: 4.0 ERH: 6.2 GAP:236 Q: D
Comments (H): Earthquake

Stat	Phase	Date	Time	Dist	Azi
DRWC	IPD1	28/ 2/2006	13:37: 5.10	38.4	325
DRWC	ISU2	28/ 2/2006	13:37:11.33	38.4	325
BTCH	IPD1	28/ 2/2006	13:37: 7.83	52.6	231
BTCH	ISD2	28/ 2/2006	13:37:15.87	52.6	231
WRDH	IPU1	28/ 2/2006	13:37:15.89	102.5	206
WRDH	ISD2	28/ 2/2006	13:37:28.83	102.5	206
SLNF	IPU1	28/ 2/2006	13:37:16.56	104.0	217
SLNF	ISD2	28/ 2/2006	13:37:29.44	104.0	217
BIDA	IPU1	28/ 2/2006	13:37:23.94	153.1	201
BIDA	ISU2	28/ 2/2006	13:37:42.74	153.1	201

—

Teleseism _ February

Stat	Phase	Date	Time
WRDH	IPD1	1/ 2/2006	18:47:23.23
BIDA	IPD1	1/ 2/2006	18:47:23.85
KFRA	IPD1	1/ 2/2006	18:47:22.63
SALM	IPD1	1/ 2/2006	18:47:19.52
JHLN	IPD1	1/ 2/2006	18:47:18.72
ZLFV	IPD1	1/ 2/2006	18:47:22.94
SALA	IPD1	1/ 2/2006	18:47:24.51
QASN	IPD2	1/ 2/2006	18:47:25.31
ROOS	IPD1	1/ 2/2006	18:47:22.51
DRWC	IPD1	1/ 2/2006	18:47:21.98
BTCH	IPU1	1/ 2/2006	18:47:22.40
SLNF	IPD1	1/ 2/2006	18:47:23.53
TCHB	IPD1	1/ 2/2006	18:47:25.97
BARV	IPD1	1/ 2/2006	18:47:26.02

Stat	Phase	Date	Time
WRDH	IPD1	2/ 2/2006	13: 7:13.55
BIDA	IPD1	2/ 2/2006	13: 7:14.67
KFRA	IPD1	2/ 2/2006	13: 7:13.20
SALM	IPD2	2/ 2/2006	13: 7: 8.99
JHLN	IPD1	2/ 2/2006	13: 7: 8.59
ZLFV	IPD1	2/ 2/2006	13: 7:14.20
SALA	IPD1	2/ 2/2006	13: 7:15.91
QASN	IPD1	2/ 2/2006	13: 7:16.10
ROOS	IPD2	2/ 2/2006	13: 7:12.65
MARH	IPD1	2/ 2/2006	13: 7:15.82
RABV	IPD2	2/ 2/2006	13: 7:13.33
TCHB	IPD2	2/ 2/2006	13: 7:15.88
BARV	IPD1	2/ 2/2006	13: 7:16.74
KSRV	IPD2	2/ 2/2006	13: 7: 7.08
DRBT	IPD2	2/ 2/2006	13: 7: 6.77

Stat	Phase	Date	Time
SALM	IPD1	3/ 2/2006	14:39:17.48
JHLN	IPD1	3/ 2/2006	14:39:16.71
ZLFV	IPD1	3/ 2/2006	14:39:22.26
SALA	IPU1	3/ 2/2006	14:39:23.86
QASN	IPD1	3/ 2/2006	14:39:23.01
ROOS	IPD1	3/ 2/2006	14:39:20.93
DRWC	IPD1	3/ 2/2006	14:39:20.15
BTCH	IPD2	3/ 2/2006	14:39:20.64
ARNV	IPD1	3/ 2/2006	14:39:22.58
SLNF	IPD1	3/ 2/2006	14:39:22.21

Teleseism _ February

Stat	Phase	Date	Time
WRDH	IPU1	18/ 2/2006	11: 7:28.08
BIDA	IPU1	18/ 2/2006	11: 7:29.92
HWKV	IPU1	18/ 2/2006	11: 7:34.40
KFRA	IPU1	18/ 2/2006	11: 7:29.87
SALM	IPU1	18/ 2/2006	11: 7:20.24
JHLN	IPU1	18/ 2/2006	11: 7:13.14
SALA	IPU2	18/ 2/2006	11: 7:21.60
DRWC	IPU1	18/ 2/2006	11: 7:32.51
BTCH	IPU1	18/ 2/2006	11: 7:32.80
DRBT	IPU1	18/ 2/2006	11: 7:17.40

Stat	Phase	Date	Time
WRDH	IPU1	22/ 2/2006	22:28:52.21
BIDA	IPU1	22/ 2/2006	22:28:48.93
KFRA	IPU2	22/ 2/2006	22:28:51.65
SALM	IPU1	22/ 2/2006	22:28:56.65
JHLN	IPU1	22/ 2/2006	22:28:54.49
ZLFV	IPU1	22/ 2/2006	22:28:35.50
SALA	IPU1	22/ 2/2006	22:28:32.85
QASN	IPU1	22/ 2/2006	22:28:37.43
ROOS	IPD1	22/ 2/2006	22:28:42.98
RABV	IPU1	22/ 2/2006	22:28:45.30
DRWC	IPU1	22/ 2/2006	22:29: 0.40
BTCH	IPU1	22/ 2/2006	22:28:56.31
ARNV	IPU1	22/ 2/2006	22:28:54.27
SLNF	IPU1	22/ 2/2006	22:28:52.95
TCHB	IPU1	22/ 2/2006	22:28:32.58
BARV	IPU1	22/ 2/2006	22:28:37.54

Stat	Phase	Date	Time
WRDH	IPD1	24/ 2/2006	14:34:10.52
BIDA	IPD1	24/ 2/2006	14:34:11.33
KFRA	IPD1	24/ 2/2006	14:34:10.18
SALM	IPD1	24/ 2/2006	14:34: 6.83
JHLN	IPD2	24/ 2/2006	14:34: 4.78
SALA	IPD1	24/ 2/2006	14:34:12.93
QASN	IPD1	24/ 2/2006	14:34:13.16
ROOS	IPD1	24/ 2/2006	14:34: 9.82
RABV	IPD1	24/ 2/2006	14:34:10.07
BARV	IPD2	24/ 2/2006	14:34:14.29

Teleseism _ February

Stat	Phase	Date	Time
WRDH	IPD1	24/ 2/2006	14:34:10.52
BIDA	IPD1	24/ 2/2006	14:34:11.33
KFRA	IPD1	24/ 2/2006	14:34:10.18
SALM	IPD1	24/ 2/2006	14:34: 5.77
JHLN	IPD2	24/ 2/2006	14:34: 4.80
ZLFV	IPD1	24/ 2/2006	14:34:10.95
SALA	IPD1	24/ 2/2006	14:34:12.93
QASN	IPD1	24/ 2/2006	14:34:12.22
ROOS	IPD1	24/ 2/2006	14:34: 9.91
RABV	IPD1	24/ 2/2006	14:34:10.07
BARV	IPD1	24/ 2/2006	14:34:13.55
BARE	IPD1	24/ 2/2006	14:34:14.36

Stat	Phase	Date	Time
WRDH	IPU1	26/ 2/2006	3:27: 6.39
BIDA	IPU1	26/ 2/2006	3:27: 6.95
KFRA	IPU1	26/ 2/2006	3:27: 9.44
SALM	IPU2	26/ 2/2006	3:27: 3.16
JHLN	IPU2	26/ 2/2006	3:27: 4.05
ZLFV	IPU2	26/ 2/2006	3:27: 7.83
SALA	IPU1	26/ 2/2006	3:27: 7.68
QASN	IPU1	26/ 2/2006	3:27:10.40
ROOS	IPU1	26/ 2/2006	3:27: 6.46
MARH	IPU2	26/ 2/2006	3:27:11.39
RABV	IPU1	26/ 2/2006	3:27: 9.28
DRWC	IPU1	26/ 2/2006	3:27: 6.06
BTCH	IPU1	26/ 2/2006	3:27: 8.58
ARNV	IPU1	26/ 2/2006	3:27: 9.44
SLNF	IPU1	26/ 2/2006	3:27: 6.59
TCHB	IPU1	26/ 2/2006	3:27: 9.19
BARV	IPU1	26/ 2/2006	3:27:10.71
DRBT	IPU1	26/ 2/2006	3:27: 4.87

—

