

SYRIAN ARAB REPUBLIC

**MINISTRY OF PETROLEUM
AND
MINERAL RESOURCES**

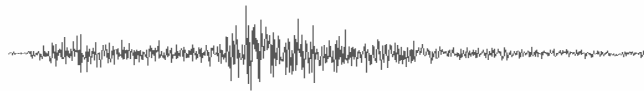
NATIONAL EARTHQUAKE CENTER

(N E C)

SYRIAN NATIONAL SEISMOLOGICAL NETWORK

(SNSN)

DAMASCUS – SYRIA



PRELIMINARY SEISMOLOGICAL BULLETIN

June 2006

Tel.:+963-11-4420780

fax.:+963-11-4429197

P.O.box 7645

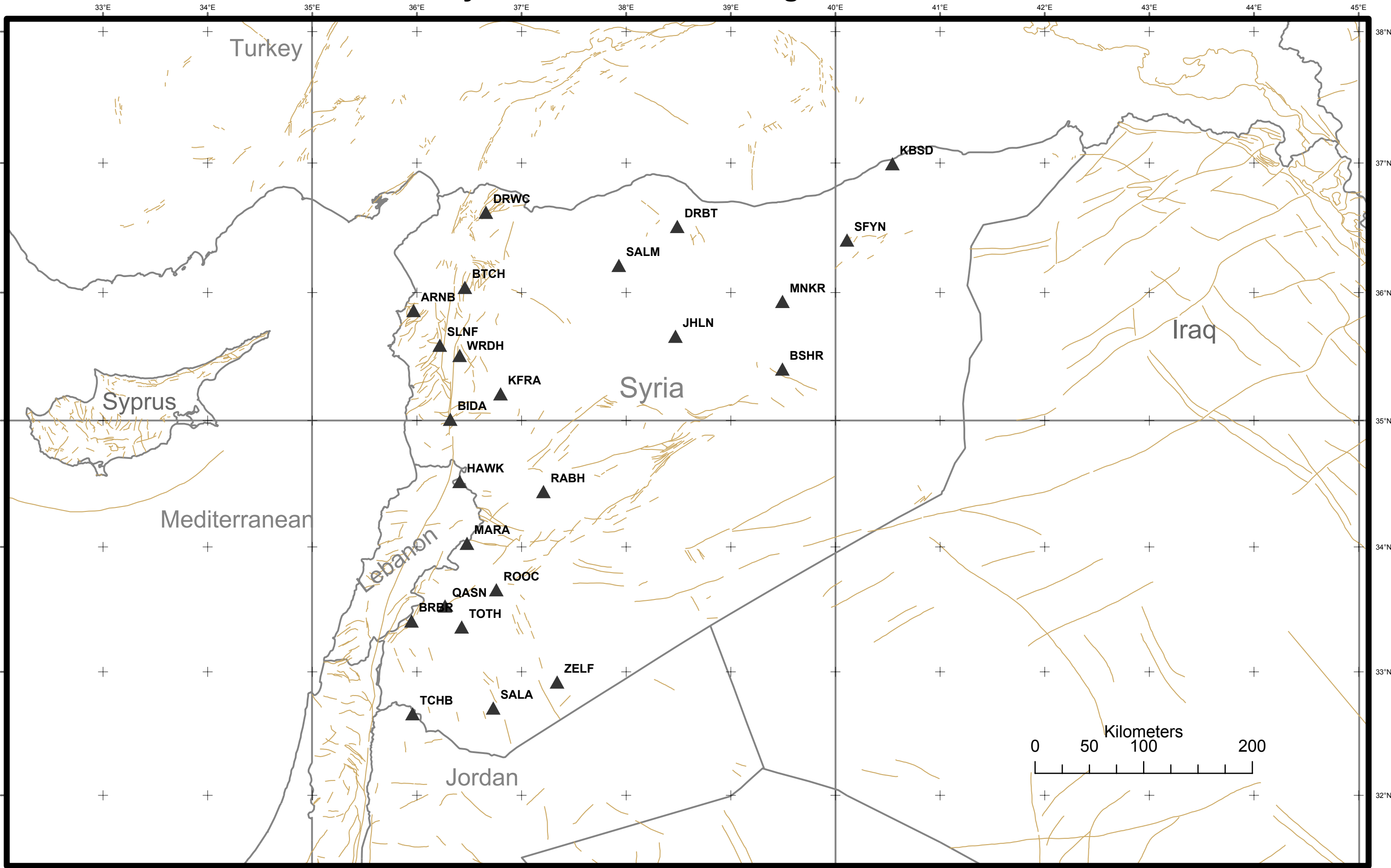
E-mail<snsn@mail.sy>

SYRIAN SEISMOLOGICAL NETWORK

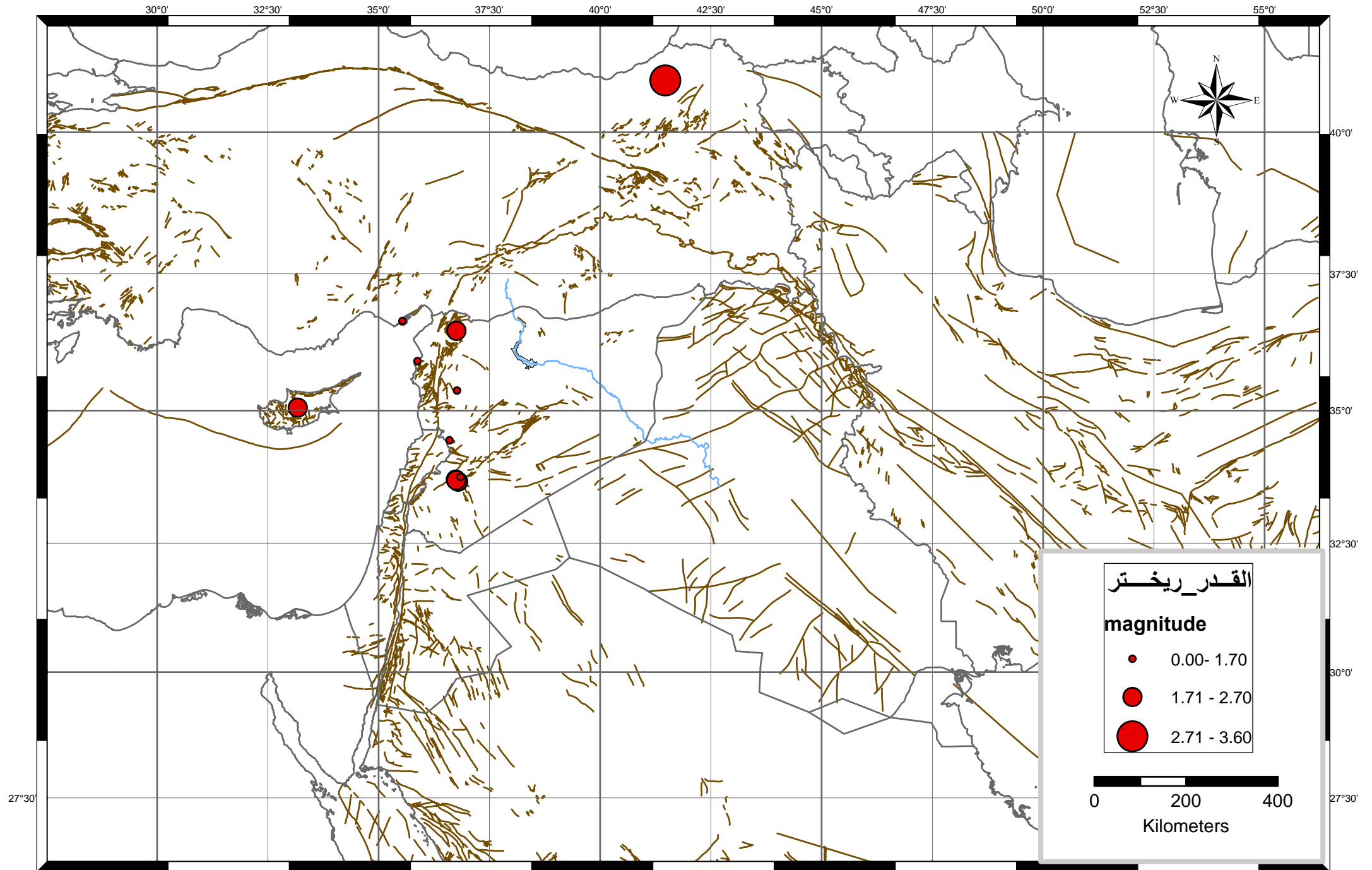
Stations location

NO	NAME	LATTUDEL(N)	LONGTTIDE(E)	ELEVATION
1	KFRA	35.2117	36.7978	650
2	TOTH	33.3613	36.4288	696
3	TCHB	32.6667	35.9667	450
4	BARB	33.4097	35.95	1740
5	QASN	33.5328	36.2747	1145
6	ROOS	34.1694	37.2891	843
7	MARH	34.0261	36.4817	2620
8	RABH	34.4378	37.2097	890
9	SALA	32.7108	36.7317	1740
10	ZALF	32.9228	37.3353	670
11	WRDH	35.5083	36.4108	695
12	HAWK	34.5211	36.4055	1000
13	BIDA	35.0456	36.3152	890
14	ARNB	35.8608	35.9722	765
15	SLNF	35.5886	36.2168	1563
16	BTCH	36.0372	36.4586	780
17	DRWC	36.6211	36.6655	940
18	SLMH	36.2139	37.9278	510
19	JHLN	35.6647	38.4335	389
20	KBSD	37.0013	40.543	526
21	MZRK	35.8266	40.6525	373
22	KSRV	35.8641	39.0026	400
23	BSHR	35.4011	39.4911	852
24	DRBT	36.5108	38.4866	596
25	SFYN	36.418	40.1116	810

Syrian national seismological network



الاحداث المسجلة في الشبكة الوطنية خلال شهر حزيران 2006



Recorded events in SNSN during June 2006.

JUNE

Date: 2006/ 6/ 3 Time: 10:22:40.26 Region:syria
Lat: 33.706N Lon: 36.745E Depth: 2.17 Mc: 2.2
RMS: .86 ERZ: 4.9 ERH: 5.9 GAP:136 Q: D
Comments(H):Earthquake

Stat	Phase	Date	Time	Dist	Azi
MARH	IPD1	3/ 6/2006	10:22:48.42	43.0	326
QASN	IPU1	3/ 6/2006	10:22:49.29	47.7	246
TOTH	IPU1	3/ 6/2006	10:22:49.30	48.2	218
ROOS	IPD1	3/ 6/2006	10:22:53.13	71.9	44
SALA	IPU1	3/ 6/2006	10:22:58.85	110.4	181
SALA	ISD2	3/ 6/2006	10:23:15.39	110.4	181
BIDA	IPU1	3/ 6/2006	10:23: 5.40	153.7	345
BIDA	ISU2	3/ 6/2006	10:23:24.31	153.7	345
WRDH	IPU1	3/ 6/2006	10:23:12.68	202.2	351
WRDH	ISD2	3/ 6/2006	10:23:36.43	202.2	351
SLNF	IPU1	3/ 6/2006	10:23:14.59	214.3	347
SLNF	ISD2	3/ 6/2006	10:23:42.32	214.3	347

Date: 2006/ 6/ 3 Time: 14:39:59.15 Region:Turkey
Lat: 40.894N Lon: 41.473E Depth: 1.0 Mc: 3.6
RMS: .50 ERZ:368.2 ERH:235.0 GAP:343 Q: D
Comments(H):Earthquake

Stat	Phase	Date	Time	Dist	Azi	Dur
DRBT	IPU1	3/ 6/2006	14:41:15.29	551.6	208	0
SALM	IPU1	3/ 6/2006	14:41:21.53	604.5	211	0
DRWC	IPU1	3/ 6/2006	14:41:25.48	632.2	221	0
JHLN	IPU1	3/ 6/2006	14:41:25.98	638.5	205	0
BTCH	IPU1	3/ 6/2006	14:41:32.58	694.4	219	0
WRDH	IPU1	3/ 6/2006	14:41:38.55	744.3	217	0
WRDH	ISD2	3/ 6/2006	14:42:57.40	744.3	217	0
SLNF	IPU1	3/ 6/2006	14:41:39.00	747.4	218	0
SLNF	ISD2	3/ 6/2006	14:42:59.30	747.4	218	0
BIDA	IPU1	3/ 6/2006	14:41:45.18	791.7	215	0
BIDA	ISD2	3/ 6/2006	14:43: 3.20	791.7	215	0
ROOS	IPU1	3/ 6/2006	14:41:50.61	833.0	206	0
ROOS	ISD2	3/ 6/2006	14:43:24.40	833.0	206	0
ZLFB	IPD1	3/ 6/2006	14:42: 5.81	958.4	203	0
ZLFB	ISD2	3/ 6/2006	14:43:52.90	958.4	203	0
BARV	IPU1	3/ 6/2006	14:42: 7.84	964.7	211	0
BARV	ISU2	3/ 6/2006	14:43:55.10	964.7	211	0
SALA	IPU1	3/ 6/2006	14:42:11.79	*****	205	0
SALA	ISD2	3/ 6/2006	14:43:59.50	*****	205	0

JUNE

Date: 2006/ 6/ 4 Time: 1:44:34.00 Region: Cyprus
 Lat: 35.053N Lon: 33.177E Depth: 15.0 Mc: 2.0
 RMS: .37 ERZ: 19.6 ERH: 24.1 GAP:294 Q: D
 Comments(H): Earthquake

Stat	Phase	Date	Time	Dist	Azi	Dur
SLNF	IPD1	4/ 6/2006	1:45:14.73	282.8	78	0
BIDA	IPD1	4/ 6/2006	1:45:15.10	286.4	90	0
BIDA	ISD2	4/ 6/2006	1:45:46.79	286.4	90	0
WRDH	IPU1	4/ 6/2006	1:45:16.35	298.5	80	0
WRDH	ISU2	4/ 6/2006	1:45:49.82	298.5	80	0
BTCH	IPD1	4/ 6/2006	1:45:18.84	317.0	70	0
BTCH	ISD2	4/ 6/2006	1:45:54.67	317.0	70	0
TOTH	IPD1	4/ 6/2006	1:45:24.28	353.6	122	0
TCHB	IPD1	4/ 6/2006	1:45:25.30	369.8	136	0

Date: 2006/ 6/ 4 Time:16:31:40.91 Region: Turkey
 LAT: 36.645N Lon: 35.538E Depth: 22.7 Mc: 1.7
 RMS: .58 ERH: 7.63 ERZ: 11.78 GAP: 0 Quality:
 Comments(F): Earthquake

Stat	Phase	Date	Time	Dist	Azi
ARNV	ISU2	4/ 6/2006	16:32: 8.43	95.4	155
ARNV	IPU1	4/ 6/2006	16:31:57.13	95.4	155
DRWC	IPD1	4/ 6/2006	16:31:57.17	100.9	91
DRWC	ISD2	4/ 6/2006	16:32:10.42	100.9	91
BTCH	IPD1	4/ 6/2006	16:31:59.04	106.7	129
BTCH	ISD2	4/ 6/2006	16:32:10.61	106.7	129
SLNF	ISD2	4/ 6/2006	16:32:17.49	132.2	152
SLNF	IPD1	4/ 6/2006	16:32: 1.86	132.2	152
WRDH	ISD2	4/ 6/2006	16:32:21.22	148.7	148
WRDH	IPD1	4/ 6/2006	16:32: 3.87	148.7	148

Date: 2006/ 6/ 5 Time: 15:16:11.77 Region: Syria
 Lat: 33.667N Lon: 36.797E Depth: 15.0 Mc: 2.7
 RMS: .12 ERZ: 1.2 ERH: 1.9 GAP:144 Q: C
 Comments(H): Earthquake

Stat	Phase	Date	Time	Dist	Azi
QASN	IPU1	5/ 6/2006	15:16:20.76	50.7	253
QASN	ISU2	5/ 6/2006	15:16:28.28	50.7	253
ROOS	IPU1	5/ 6/2006	15:16:24.33	71.9	39
SALA	IPD1	5/ 6/2006	15:16:29.67	106.2	183
BIDA	IPU1	5/ 6/2006	15:16:37.06	159.2	344
BIDA	ISD2	5/ 6/2006	15:16:56.55	159.2	344

Date: 2006/ 6/12 Time: 1: 3:50.50 Region: Syria
 Lat: 35.370N Lon: 36.772E Depth: 9.5 Mc: 1.30
 RMS: .84 ERZ: ERH: GAP:237 Q: D
 Comments(H): Earthquake

Stat	Phase	Date	Time	Dist	Azi	Dur
KFRA	IPD1	12/ 6/2006	1: 3:53.57	17.7	172	0
WRDH	IPU1	12/ 6/2006	1: 3:58.29	36.2	295	0
WRDH	ISU2	12/ 6/2006	1: 4: 1.71	36.2	295	0
BIDA	IPD2	12/ 6/2006	1: 4: .92	55.0	229	0

JUNE

Date: 2006/ 6/16 Time: 12: 5:43.04 Region:Syria-west
 Lat: 35.912N Lon: 35.878E Depth: 28. Mc: 1.3
 RMS: .04 ERZ: .6 ERH: .4 GAP:296 Q: C
 Comments(H):Earthquake

Stat	Phase	Date	Time	Dist	Azi
ARNV	IPU1	16/ 6/2006	12: 5:48.16	10.2	124
ARNV	ISD2	16/ 6/2006	12: 5:52.28	10.2	124
SLNF	IPU1	16/ 6/2006	12: 5:52.19	47.2	140
BTCH	IPD1	16/ 6/2006	12: 5:53.19	54.1	75
BTCH	ISU2	16/ 6/2006	12: 6: .93	54.1	75
WRDH	IPU1	16/ 6/2006	12: 5:54.71	65.8	133
WRDH	ISD2	16/ 6/2006	12: 6: 3.78	65.8	133

Date: 2006/ 6/26 Time: 7:44:53.42 Region:Iscandaroun
 Lat: 36.467N Lon: 36.758E Depth: 7.5 Mc: 2.3
 RMS: .59 ERZ: 4.4 ERH: 8.2 GAP:131 Q: D
 Comments(H):Earthquake

Stat	Phase	Date	Time	Dist	Azi	Dur
DRWC	IPD1	26/ 6/2006	7:44:56.86	19.0	334	0
BTCH	IPD1	26/ 6/2006	7:45: 3.78	54.8	209	0
ARNV	IPD1	26/ 6/2006	7:45:10.26	97.6	226	0
SALM	IPU1	26/ 6/2006	7:45:12.25	108.7	105	0
SALM	ISD2	26/ 6/2006	7:45:25.56	108.7	105	0
SLNF	IPU1	26/ 6/2006	7:45:11.96	109.0	207	0
SLNF	ISD2	26/ 6/2006	7:45:25.74	109.0	207	0
WRDH	IPU1	26/ 6/2006	7:45:12.41	110.9	196	0
BIDA	IPU1	26/ 6/2006	7:45:18.94	162.7	194	0
BIDA	ISD2	26/ 6/2006	7:45:39.79	162.7	194	0
JHLN	IPD1	26/ 6/2006	7:45:22.63	175.2	121	0

Date: 2006/ 6/27 Time: 10:22:21.42 Region:Syria
 Lat: 33.694N Lon: 36.755E Depth: 15.0 Mc: 2.1
 RMS: .32 ERZ: 1.2 ERH: 1.8 GAP:105 Q: C
 Comments(H):Earthquake

Stat	Phase	Date	Time	Dist	Azi
TOTH	IPU1	27/ 6/2006	10:22:30.02	47.7	219
QASN	IPU1	27/ 6/2006	10:22:30.06	48.0	248
QASN	ISD2	27/ 6/2006	10:22:37.03	48.0	248
ROOS	IPU1	27/ 6/2006	10:22:33.78	72.3	43
ROOS	ISU2	27/ 6/2006	10:22:43.61	72.3	43
ZLFV	IPU1	27/ 6/2006	10:22:38.57	101.1	148
ZLFV	ISD2	27/ 6/2006	10:22:52.32	101.1	148
SALA	IPU1	27/ 6/2006	10:22:39.74	109.0	181
SALA	ISU2	27/ 6/2006	10:22:53.36	109.0	181
BIDA	IPU1	27/ 6/2006	10:22:46.24	155.3	345
BIDA	ISD2	27/ 6/2006	10:23: 5.47	155.3	345
WRDH	IPU1	27/ 6/2006	10:22:52.99	203.8	351
WRDH	ISU2	27/ 6/2006	10:23:16.07	203.8	351

JUNE

Date: 2006/ 6/27 Time: 11: 2:25.85 Region:Syria
Lat: 33.755N Lon: 36.850E Depth: 12.3 Mc: 1.7
RMS: .54 ERZ: 2.4 ERH: 4.2 GAP:112 Q: D
Comments(H):Earthquake

Stat	Phase	Date	Time	Dist	Azi
QASN	IPU1	27/ 6/2006	11: 2:36.36	58.8	245
QASN	ISU2	27/ 6/2006	11: 2:44.12	58.8	245
ROOS	IPD1	27/ 6/2006	11: 2:35.70	61.3	42
ROOS	ISU2	27/ 6/2006	11: 2:45.67	61.3	42
ZLFV	IPU1	27/ 6/2006	11: 2:43.96	102.8	154
ZLFV	ISU2	27/ 6/2006	11: 2:56.45	102.8	154
SALA	IPD1	27/ 6/2006	11: 2:44.63	116.4	185
SALA	ISU2	27/ 6/2006	11: 3: 1.20	116.4	185
BIDA	IPU1	27/ 6/2006	11: 2:50.55	151.3	341
BIDA	ISU2	27/ 6/2006	11: 3: 9.22	151.3	341
WRDH	IPU1	27/ 6/2006	11: 2:56.61	198.6	348
WRDH	ISU2	27/ 6/2006	11: 3:19.76	198.6	348

Date: 2006/ 6/28 Time: 11:38:26.77 Region:Syria
Lat: 34.444N Lon: 36.601E Depth: 18.2 Mc: 1.4
RMS: .34 ERZ: 5.0 ERH: 4.0 GAP:180 Q: D
Comments(H):Earthquake

Stat	Phase	Date	Time	Dist	Azi
HWKV	IPU1	28/ 6/2006	11:38:31.26	19.9	296
HWKV	ISU2	28/ 6/2006	11:38:35.36	19.9	296
RABV	IPU1	28/ 6/2006	11:38:36.84	55.9	91
ROOS	IPU1	28/ 6/2006	11:38:38.86	70.2	116
BIDA	IPU1	28/ 6/2006	11:38:39.62	71.7	339
BIDA	ISU2	28/ 6/2006	11:38:48.72	71.7	339
WRDH	IPU1	28/ 6/2006	11:38:46.98	119.4	352
WRDH	ISU2	28/ 6/2006	11:39: 1.23	119.4	352

-

Teleseism_June

Stat	Phase	Date	Time
WRDH	IPU1	2/ 6/2006	7:50: 9.38
BIDA	IPU1	2/ 6/2006	7:50: 9.96
HWKV	IPU1	2/ 6/2006	7:50:11.72
KFRA	IPU1	2/ 6/2006	7:50:10.68
SALM	IPU1	2/ 6/2006	7:50: 7.44
JHLN	IPU1	2/ 6/2006	7:50: 7.10
ZLFV	IPU1	2/ 6/2006	7:50:10.58
SALA	IPU1	2/ 6/2006	7:50:11.76
TOTH	IPU1	2/ 6/2006	7:50:13.43
QASN	IPU1	2/ 6/2006	7:50:13.00
ROOS	IPU1	2/ 6/2006	7:50:10.99
MARH	IPU1	2/ 6/2006	7:50:13.62
RABV	IPU1	2/ 6/2006	7:50:11.76
DRWC	IPU1	2/ 6/2006	7:50: 9.29
BTCH	IPU1	2/ 6/2006	7:50: 9.14
ARNV	IPU1	2/ 6/2006	7:50:10.71
SLNF	IPU1	2/ 6/2006	7:50:12.09
TCHB	IPD1	2/ 6/2006	7:50:15.25
BARV	IPU1	2/ 6/2006	7:50:14.66
BSHR	IPU1	2/ 6/2006	7:50: 4.68
DRBT	IPU1	2/ 6/2006	7:50: 6.22

Stat	Phase	Date	Time
WRDH	IPU1	3/ 6/2006	7:19:54.70
BIDA	IPU1	3/ 6/2006	7:19:54.25
SALM	IPU1	3/ 6/2006	7:19:46.70
JHLN	IPU2	3/ 6/2006	7:19:39.28
ZLFV	IPU1	3/ 6/2006	7:19:36.24
SALA	IPU1	3/ 6/2006	7:19:43.95
TOTH	IPU1	3/ 6/2006	7:19:49.98
QASN	IPU1	3/ 6/2006	7:19:50.16
ROOS	IPU1	3/ 6/2006	7:19:44.65
DRWC	IPU1	3/ 6/2006	7:19:58.09
BTCH	IPU1	3/ 6/2006	7:19:58.97
ARNV	IPU1	3/ 6/2006	7:19:52.12
TCHB	IPU1	3/ 6/2006	7:19:52.24
BARV	IPU1	3/ 6/2006	7:19:53.05

Stat	Phase	Date	Time
WRDH	IPD1	9/ 6/2006	6:16:59.89
BIDA	IPD1	9/ 6/2006	6:17: 0.82
KFRA	IPD1	9/ 6/2006	6:16:59.45
SALM	IPD1	9/ 6/2006	6:16:55.41
JHLN	IPD1	9/ 6/2006	6:16:55.61
ZLFV	IPD1	9/ 6/2006	6:17: 0.63
SALA	IPD1	9/ 6/2006	6:17: 1.99
TOTH	IPD1	9/ 6/2006	6:17: 2.44
ROOS	IPD1	9/ 6/2006	6:16:59.97
RABV	IPD2	9/ 6/2006	6:17: 0.14
DRWC	IPD1	9/ 6/2006	6:16:58.30
BTCH	IPD1	9/ 6/2006	6:16:58.92
ARNV	IPD1	9/ 6/2006	6:17: 0.50
SLNF	IPU1	9/ 6/2006	6:17: 0.62
TCHB	IPD1	9/ 6/2006	6:17: 3.94
BARV	IPD1	9/ 6/2006	6:17: 3.67

Teleseism_June

Stat	Phase	Date	Time
WRDH	IPU1	15/ 6/2006	6:58:16.14
BIDA	IPU1	15/ 6/2006	6:58:19.02
KFRA	IPU1	15/ 6/2006	6:58:16.51
SALM	IPU1	15/ 6/2006	6:58: 5.88
JHLN	IPU1	15/ 6/2006	6:58: 5.94
ZLFV	IPU1	15/ 6/2006	6:58:22.98
SALA	IPU1	15/ 6/2006	6:58:27.03
TOTH	IPU2	15/ 6/2006	6:58:26.36
ROOS	IPU1	15/ 6/2006	6:58:18.09
DRWC	IPU1	15/ 6/2006	6:58:10.33
BTCH	IPU1	15/ 6/2006	6:58:14.72
ARNV	IPU1	15/ 6/2006	6:58:18.31
SLNF	IPU1	15/ 6/2006	6:58:17.98
TCHB	IPU2	15/ 6/2006	6:58:31.28
BARV	IPU1	15/ 6/2006	6:58:29.26
MZRK	IPU1	15/ 6/2006	6:57:53.29
SFNV	IPU1	15/ 6/2006	6:57:54.04

Stat	Phase	Date	Time
WRDH	IPU1	16/ 6/2006	18:40:37.56
BIDA	IPU1	16/ 6/2006	18:40:40.08
SALM	IPU1	16/ 6/2006	18:40:30.81
JHLN	IPU1	16/ 6/2006	18:40:30.82
ZLFV	IPU1	16/ 6/2006	18:40:45.63
SALA	IPU1	16/ 6/2006	18:40:48.61
TOTH	IPU1	16/ 6/2006	18:40:46.71
ROOS	IPU1	16/ 6/2006	18:40:40.71
MARH	IPU1	16/ 6/2006	18:40:44.48
DRWC	IPU1	16/ 6/2006	18:40:32.84
BTCH	IPU1	16/ 6/2006	18:40:33.54
ARNV	IPU1	16/ 6/2006	18:40:37.68
SLNF	IPU1	16/ 6/2006	18:40:38.21
TCHB	IPU1	16/ 6/2006	18:40:50.96
BARV	IPU1	16/ 6/2006	18:40:48.17
BSHR	IPU1	16/ 6/2006	18:40:29.29
DRBT	IPU1	16/ 6/2006	18:40:27.84
MZRK	IPU1	16/ 6/2006	18:40:23.71
SFNV	IPU1	16/ 6/2006	18:40:23.40

Teleseism_June

Stat	Phase	Date	Time
WRDH	IPD1	22/ 6/2006	11: 5: 7.29
BIDA	IPU1	22/ 6/2006	11: 5: 9.82
HWKV	IPU1	22/ 6/2006	11: 5:12.00
KFRA	IPU1	22/ 6/2006	11: 5: 7.81
SALM	IPU1	22/ 6/2006	11: 5: 0.68
JHLN	IPU1	22/ 6/2006	11: 5: 0.99
ZLFV	IPU1	22/ 6/2006	11: 5:15.33
SALA	IPU1	22/ 6/2006	11: 5:18.41
TOTH	IPU1	22/ 6/2006	11: 5:16.30
QASN	IPU1	22/ 6/2006	11: 5:16.60
ROOS	IPU1	22/ 6/2006	11: 5:11.38
MARH	IPU1	22/ 6/2006	11: 5:14.59
RABV	IPU1	22/ 6/2006	11: 5:10.73
DRWC	IPU1	22/ 6/2006	11: 5: 2.60
BTCH	IPU1	22/ 6/2006	11: 5: 4.03
ARNV	IPU1	22/ 6/2006	11: 5: 7.52
SLNF	IPU1	22/ 6/2006	11: 5: 8.12
TCHB	IPU2	22/ 6/2006	11: 5:21.09
BARV	IPU1	22/ 6/2006	11: 5:17.95
BSHR	IPU1	22/ 6/2006	11: 4:59.56
DRBT	IPU1	22/ 6/2006	11: 4:58.08
MZRK	IPU1	22/ 6/2006	11: 4:54.18
SFNV	IPU1	22/ 6/2006	11: 4:53.27

Stat	Phase	Date	Time
WRDH	IPU1	22/ 6/2006	11: 5: 7.33
BIDA	IPU1	22/ 6/2006	11: 5:10.03
HWKV	IPU1	22/ 6/2006	11: 5:12.01
KFRA	IPU1	22/ 6/2006	11: 5: 8.27
SALM	IPU1	22/ 6/2006	11: 5: 0.71
JHLN	IPU1	22/ 6/2006	11: 5: 0.76
ZLFV	IPU1	22/ 6/2006	11: 5:15.73
SALA	IPU1	22/ 6/2006	11: 5:18.47
TOTH	IPU1	22/ 6/2006	11: 5:16.83
QASN	IPU1	22/ 6/2006	11: 5:16.63
ROOS	IPU1	22/ 6/2006	11: 5:11.36
MARH	IPU1	22/ 6/2006	11: 5:14.67
RABV	IPU1	22/ 6/2006	11: 5:10.45
DRWC	IPU1	22/ 6/2006	11: 5: 2.64
BTCH	IPU1	22/ 6/2006	11: 5: 5.70
ARNV	IPU1	22/ 6/2006	11: 5: 7.52
SLNF	IPU1	22/ 6/2006	11: 5: 7.35
TCHB	IPU2	22/ 6/2006	11: 5:21.17
BARV	IPU1	22/ 6/2006	11: 5:17.61
BSHR	IPU2	22/ 6/2006	11: 4:59.60
DRBT	IPU1	22/ 6/2006	11: 4:58.05
MZRK	IPU1	22/ 6/2006	11: 4:54.09
SFNV	IPU2	22/ 6/2006	11: 4:53.68

Teleseism_June

Stat	Phase	Date	Time
WRDH	IPD1	27/ 6/2006	3:17:49.53
BIDA	IPD1	27/ 6/2006	3:17:50.05
KFRA	IPD1	27/ 6/2006	3:17:51.83
SALM	IPD1	27/ 6/2006	3:17:47.70
JHLN	IPD1	27/ 6/2006	3:17:47.68
ZLFV	IPD1	27/ 6/2006	3:17:50.28
SALA	IPD1	27/ 6/2006	3:17:51.50
TOTH	IPD1	27/ 6/2006	3:17:51.41
QASN	IPD1	27/ 6/2006	3:17:54.51
ROOS	IPD1	27/ 6/2006	3:17:50.58
MARH	IPD1	27/ 6/2006	3:17:54.22
RABV	IPD1	27/ 6/2006	3:17:51.95
DRWC	IPD1	27/ 6/2006	3:17:49.02
BTCH	IPD1	27/ 6/2006	3:17:49.43
ARNV	IPD1	27/ 6/2006	3:17:50.95
SLNF	IPD1	27/ 6/2006	3:17:49.97
TCHB	IPD1	27/ 6/2006	3:17:52.70
BARV	IPD1	27/ 6/2006	3:17:52.38
MZRK	IPD1	27/ 6/2006	3:17:41.22
SFNV	IPD1	27/ 6/2006	3:17:42.19

—