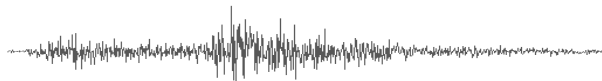


SYRIAN ARAB REPUBLIC
MINISTRY OF PETROLEUM
AND
MINERAL RESOURCES

NATIONAL EARTHQUAKE CENTER
(NEC)

SYRIAN NATIONAL SEISMOLOGICAL NETWORK
(SNSN)

DAMASCUS – SYRIA



PRELIMINARY SEISMOLOGICAL BULLETIN

July 2008

Tel.:+963-11-4420780

fax.:+963-11-4429197

P.O.box 7645

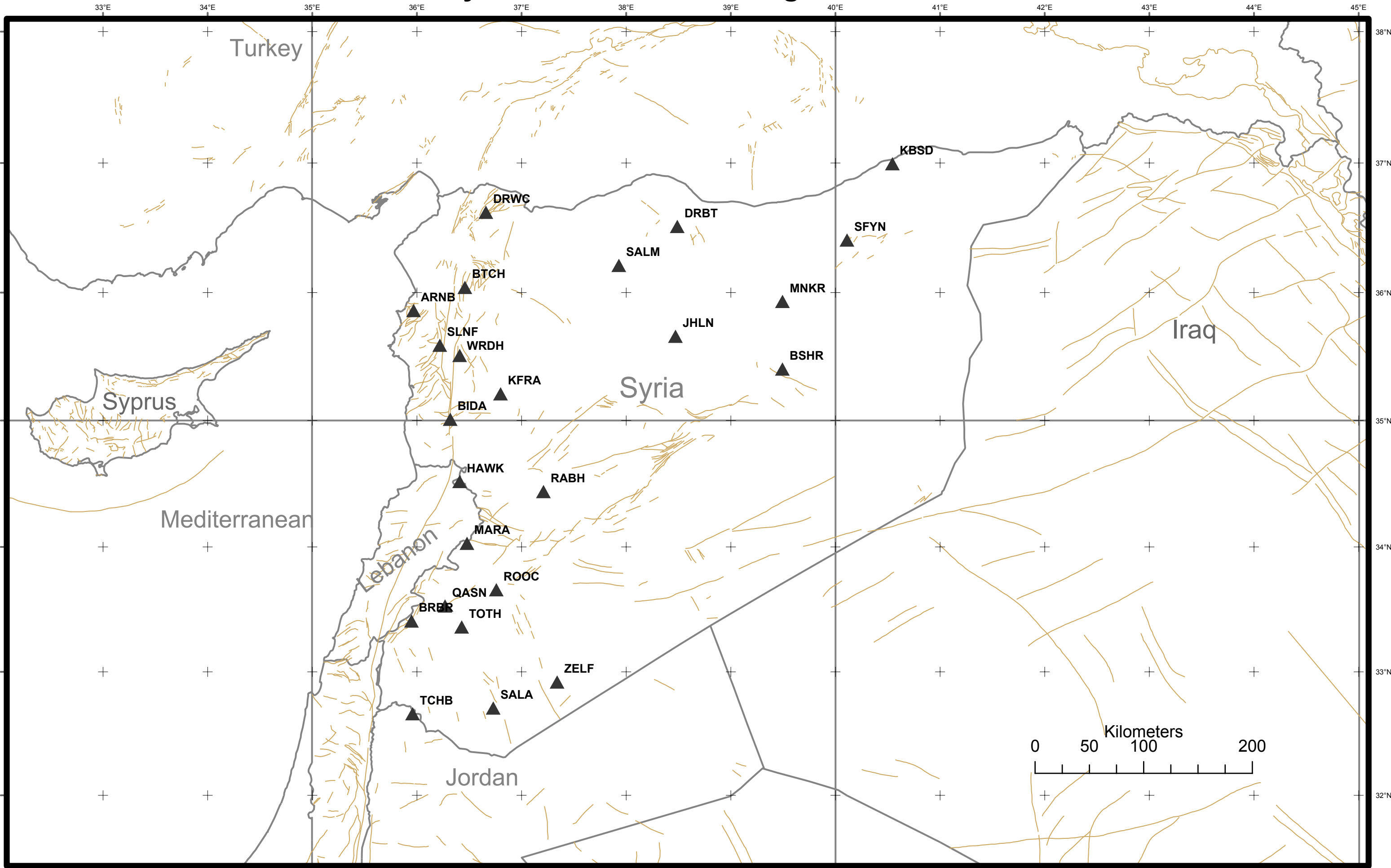
E-mail<snsn@mail.sy>

SYRIAN SEISMOLOGICAL NETWORK

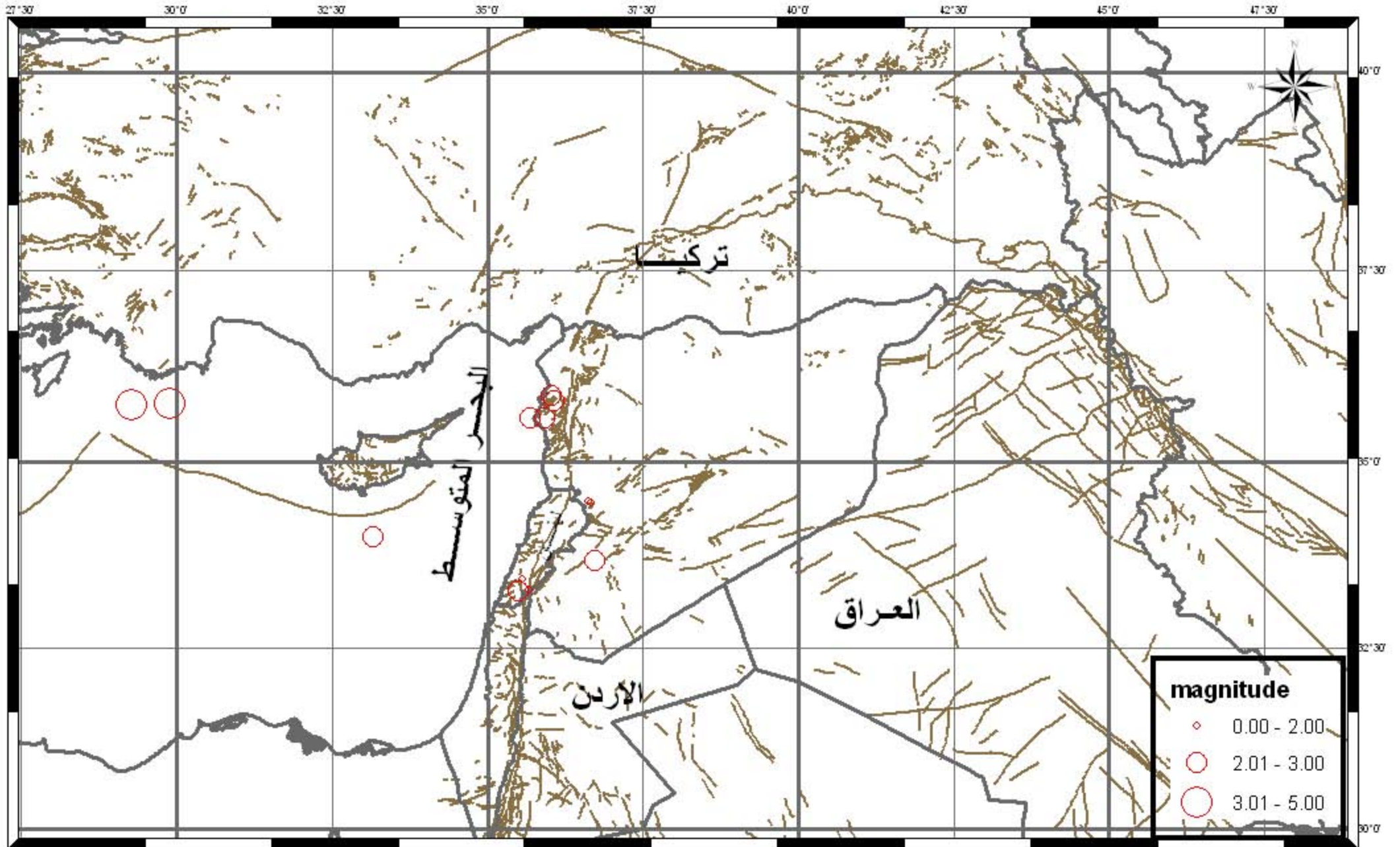
Stations location

NO	NAME	LATTUDEL(N)	LONGTTIDE(E)	ELEVATION
1	KFRA	35.2117	36.7978	650
2	TOTH	33.3613	36.4288	696
3	TCHB	32.6667	35.9667	450
4	BARB	33.4097	35.95	1740
5	QASN	33.5328	36.2747	1145
6	ROOS	34.1694	37.2891	843
7	MARH	34.0261	36.4817	2620
8	RABH	34.4378	37.2097	890
9	SALA	32.7108	36.7317	1740
10	ZALF	32.9228	37.3353	670
11	WRDH	35.5083	36.4108	695
12	HAWK	34.5211	36.4055	1000
13	BIDA	35.0456	36.3152	890
14	ARNB	35.8608	35.9722	765
15	SLNF	35.5886	36.2168	1563
16	BTCH	36.0372	36.4586	780
17	DRWC	36.6211	36.6655	940
18	SLMH	36.2139	37.9278	510
19	JHLN	35.6647	38.4335	389
20	KBSD	37.0013	40.543	526
21	MZRK	35.8266	40.6525	373
22	SRM	34.6558	39.6272	409
23	BSHR	35.4011	39.4911	852
24	DRBT	36.5108	38.4866	596
25	SFYN	36.418	40.1116	810

Syrian national seismological network



الاحداث المسجلة بالشبكة الوطنية للرصد الزلزالي خلال شهر تموز 2008



July

¹ Date: 2008/ 7/ 2 Time: 9:29:15.58 Region: Lebanon
LAT: 33.431N Lon: 35.566E Depth: 10.9
ML: .0 MD: .0 Mb: .0 Mm: .0 Mo: 0.0E+00 Mc: 1.5
RMS: .56 ERH: 5.79 ERZ: 3.94 GAP: 0 Quality:
Comments(F): Earthquake

Stat	Phase	Date	Time	Dist	Azi
BARV	ISD2	2/ 7/2008	9:29:26.90	35.8	93
BARV	IPD1	2/ 7/2008	9:29:21.71	35.8	93
QASN	IPU1	2/ 7/2008	9:29:27.03	66.9	80
QASN	ISU2	2/ 7/2008	9:29:35.95	66.9	80
TOTH	IPU1	2/ 7/2008	9:29:29.69	80.7	95
TOTH	ISU2	2/ 7/2008	9:29:40.13	80.7	95
SALA	IPU1	2/ 7/2008	9:29:38.34	135.0	126
SALA	ISU2	2/ 7/2008	9:29:53.77	135.0	126
ZLFV	ISU2	2/ 7/2008	9:30: 3.07	174.4	108
ZLFV	IPU1	2/ 7/2008	9:29:43.21	174.4	108

Date: 2008/ 7/ 3 Time: 5:38:54.61 Region: Syria-Coast
Lat: 35.588N Lon: 35.697E Depth: 19.4
ML: 0.0 MD: Mb: 0.0 Mo: 0.0 Mc: 2.1
RMS: .47 ERZ: 3.8 ERH: 4.0 GAP:262 Q: D
Comments(H): Earthquake

Stat	Phase	Date	Time	Dist	Azi
ARNV	IPD1	3/ 7/2008	5:39: 1.78	39.1	39
ARNV	ISD2	3/ 7/2008	5:39: 8.70	39.1	39
SLNF	IPU0	3/ 7/2008	5:39: 3.83	47.1	90
SLNF	ISU2	3/ 7/2008	5:39: 9.79	47.1	90
WRDH	IPU1	3/ 7/2008	5:39: 6.26	65.3	98
WRDH	ISU2	3/ 7/2008	5:39:14.39	65.3	98
BIDA	IPU1	3/ 7/2008	5:39: 8.38	82.3	137
BIDA	ISD2	3/ 7/2008	5:39:20.20	82.3	137
BTCH	IPD1	3/ 7/2008	5:39: 8.73	84.9	54
BTCH	ISD2	3/ 7/2008	5:39:21.09	84.9	54

Date: 2008/ 7/ 3 Time: 5:38:55.68 Region: Syria
LAT: 35.578N Lon: 35.927E Depth: 49.1
ML: .0 MD: .0 Mb: .0 Mm: .0 Mo: 0.0E+00 Mc: 2.1
RMS: .40 ERH: 5.45 ERZ: 3.66 GAP: 0 Quality:
Comments(F): Earthquake

Stat	Phase	Date	Time	Dist	Azi
SLNF	ISU1	3/ 7/2008	5:39:10.54	26.3	87
SLNF	IPU0	3/ 7/2008	5:39: 3.83	26.3	87
WRDH	ISU2	3/ 7/2008	5:39:13.19	44.6	100
WRDH	IPU1	3/ 7/2008	5:39: 6.18	44.6	100
BIDA	ISU2	3/ 7/2008	5:39:17.21	68.9	149
BIDA	IPU1	3/ 7/2008	5:39: 8.24	68.9	149
BTCH	ISD2	3/ 7/2008	5:39:17.56	70.0	43

July

BTCH IPD1 3/ 7/2008 5:39: 8.53 70.0 43
DRWC IPU1 3/ 7/2008 5:39:16.54 133.5 29
DRWC ISU2 3/ 7/2008 5:39:30.56 133.5 29

Date: 2008/ 7/ 8 Time: 1:35:56.86 Region: Mediterranean Sea
LAT: 34.009N Lon: 33.154E Depth: 40.0
ML: .0 MD: .0 Mb: .0 Mm: .0 Mo: 0.0E+00 Mc: 2.5
RMS: .38 ERH: 2.92 ERZ: .00 GAP: 0 Quality:
Comments(F): Earthquake

Stat	Phase	Date	Time	Dist	Azi
BARV	ISU2	8/ 7/2008	1:37: 1.04	267.5	104
BARV	IPU1	8/ 7/2008	1:36:33.47	267.5	104
QASN	ISU2	8/ 7/2008	1:37: 6.69	293.8	100
QASN	IPU1	8/ 7/2008	1:36:38.10	293.8	100
TOTH	ISU2	8/ 7/2008	1:37:10.17	312.0	103
TOTH	IPU1	8/ 7/2008	1:36:39.76	312.0	103
BIDA	IPU1	8/ 7/2008	1:36:39.63	312.2	68
BIDA	ISU2	8/ 7/2008	1:37:11.39	312.2	68
SLNF	IPU1	8/ 7/2008	1:36:41.79	330.5	57
SLNF	ISU2	8/ 7/2008	1:37:15.06	330.5	57
SALA	IPD1	8/ 7/2008	1:36:45.40	362.7	113
SALA	ISD2	8/ 7/2008	1:37:21.80	362.7	113
BTCH	ISU2	8/ 7/2008	1:37:24.25	376.3	53
BTCH	IPU1	8/ 7/2008	1:36:47.23	376.3	53
ZLFV	IPU1	8/ 7/2008	1:36:51.69	406.9	107
ZLFV	ISU2	8/ 7/2008	1:37:30.96	406.9	107
DRWC	ISU2	8/ 7/2008	1:37:36.01	431.2	47
DRWC	IPU1	8/ 7/2008	1:36:54.50	431.2	47

Date: 2008/ 7/ 9 Time:11:19:43.28 Region: Lebanon
LAT: 33.301N Lon: 35.656E Depth: 6.4
ML: .0 MD: .0 Mb: .0 Mm: .0 Mo: 0.0E+00 Mc: 1.8
RMS: .58 ERH: 3.97 ERZ: 4.07 GAP: 0 Quality:
Comments(F): Earthquake

Stat	Phase	Date	Time	Dist	Azi
BARV	ISD2	9/ 7/2008	11:19:53.50	29.9	66
BARV	IPD1	9/ 7/2008	11:19:48.49	29.9	66
QASN	IPU1	9/ 7/2008	11:19:54.25	63.0	65
QASN	ISU2	9/ 7/2008	11:20: 2.86	63.0	65
TOTH	IPD1	9/ 7/2008	11:19:56.12	72.2	84
TOTH	ISD2	9/ 7/2008	11:20: 5.50	72.2	84
SALA	IPU2	9/ 7/2008	11:20: 4.13	119.9	123
SALA	ISU2	9/ 7/2008	11:20:17.94	119.9	123
ZLFV	ISU2	9/ 7/2008	11:20:28.54	162.2	104
ZLFV	IPU2	9/ 7/2008	11:20:10.16	162.2	104

July

Date: 2008/ 7/11 Time: 20:19:37.51 Region: Syria
Lat: 35.877N Lon: 36.035E Depth: 27.3
ML: 0.0 MD: Mb: 0.0 Mo: 0.0 Mc: 2.1
RMS: .32 ERZ: 3.8 ERH: 1.8 GAP:230 Q: D
Comments(H): Earthquake

Stat	Phase	Date	Time	Dist	Azi
SLNF	IPU1	11/ 7/2008	20:19:45.10	35.9	153
SLNF	ISU2	11/ 7/2008	20:19:50.75	35.9	153
BTCH	IPD1	11/ 7/2008	20:19:46.05	42.1	65
BTCH	ISD2	11/ 7/2008	20:19:53.02	42.1	65
WRDH	IPU1	11/ 7/2008	20:19:47.71	53.1	140
WRDH	ISU2	11/ 7/2008	20:19:54.49	53.1	140
BIDA	IPD1	11/ 7/2008	20:19:53.25	95.6	165
BIDA	ISU2	11/ 7/2008	20:20: 5.88	95.6	165
DRWC	IPD1	11/ 7/2008	20:19:53.59	100.2	34
DRWC	ISD2	11/ 7/2008	20:20: 6.51	100.2	34

Date: 2008/ 7/15 Time: 3:26:54.26 Region: Mediterranean
LAT: 35.781N Lon: 29.895E Depth: 40.0
ML: .0 MD: .0 Mb: .0 Mm: .0 Mo: 0.0E+00 Mc: 4.6
RMS: .43 ERH: 4.29 ERZ: .00 GAP: 0 Quality:
Comments(F): Earthquake

Stat	Phase	Date	Time	Dist	Azi
SLNF	ISU2	15/ 7/2008	3:29: 4.67	572.7	92
SLNF	IPU1	15/ 7/2008	3:28: 9.52	572.7	92
BIDA	ISU2	15/ 7/2008	3:29: 7.77	588.8	97
BIDA	IPU1	15/ 7/2008	3:28:10.79	588.8	97
WRDH	IPU1	15/ 7/2008	3:28:12.38	590.9	92
BTCH	IPD1	15/ 7/2008	3:28:11.36	593.2	87
BTCH	ISD2	15/ 7/2008	3:29: 9.38	593.2	87
BARV	IPU1	15/ 7/2008	3:28:13.93	614.6	115
DRWC	ISU2	15/ 7/2008	3:29:13.25	616.0	81
DRWC	IPU2	15/ 7/2008	3:28:14.38	616.0	81
MARH	ISU2	15/ 7/2008	3:29:17.05	632.7	107
MARH	IPU1	15/ 7/2008	3:28:16.98	632.7	107
QASN	ISU2	15/ 7/2008	3:29:18.20	635.8	113
QASN	IPU1	15/ 7/2008	3:28:17.31	635.8	113
TOTH	IPU1	15/ 7/2008	3:28:19.92	656.9	114
TOTH	ISU2	15/ 7/2008	3:29:21.85	656.9	114
RABV	ISD2	15/ 7/2008	3:29:29.06	683.3	102
RABV	IPD1	15/ 7/2008	3:28:24.58	683.3	102
ROOS	ISU2	15/ 7/2008	3:29:31.79	698.5	104
ROOS	IPU1	15/ 7/2008	3:28:25.49	698.5	104
SALA	IPU1	15/ 7/2008	3:28:26.67	716.0	118
SALA	ISU2	15/ 7/2008	3:29:35.43	716.0	118
SALM	ISD2	15/ 7/2008	3:29:37.34	725.9	86
SALM	IPD1	15/ 7/2008	3:28:28.84	725.9	86
ZLFV	ISU2	15/ 7/2008	3:29:44.43	754.4	114
ZLFV	IPU1	15/ 7/2008	3:28:32.90	754.4	114
JHLN	ISU2	15/ 7/2008	3:29:47.27	772.7	90
JHLN	IPU1	15/ 7/2008	3:28:35.29	772.7	90

July

Date: 2008/ 7/15 Time:23:52:50.93 Region: Mediterranean Sea
LAT: 35.751N Lon: 29.275E Depth: 38.0
ML: .0 MD: .0 Mb: .0 Mm: .0 Mo: 0.0E+00 Mc: 3.5
RMS: .35 ERH: 4.00 ERZ: .00 GAP: 0 Quality:
Comments(F): EArthquake

Stat	Phase	Date	Time	Dist	Azi
SLNF	IPU1	15/ 7/2008	23:54:13.29	628.8	91
SLNF	ISU2	15/ 7/2008	23:55:13.82	628.8	91
BIDA	ISU2	15/ 7/2008	23:55:16.17	644.3	96
BIDA	IPU1	15/ 7/2008	23:54:15.32	644.3	96
WRDH	IPU1	15/ 7/2008	23:54:14.95	647.0	92
BTCH	IPU1	15/ 7/2008	23:54:15.37	649.3	87
BTCH	ISU2	15/ 7/2008	23:55:17.39	649.3	87
HWKV	ISU2	15/ 7/2008	23:55:20.54	664.0	101
HWKV	IPU2	15/ 7/2008	23:54:17.36	664.0	101
BARV	IPD1	15/ 7/2008	23:54:17.44	665.3	112
BARV	ISD2	15/ 7/2008	23:55:22.23	665.3	112
DRWC	IPU1	15/ 7/2008	23:54:19.09	671.8	81
MARH	IPU1	15/ 7/2008	23:54:20.68	686.0	106
QASN	IPU1	15/ 7/2008	23:54:20.77	687.3	110
QASN	ISU2	15/ 7/2008	23:55:26.29	687.3	110
TCHB	IPD2	15/ 7/2008	23:54:21.99	705.3	119
TOTH	IPU1	15/ 7/2008	23:54:23.36	708.1	111
TOTH	ISU2	15/ 7/2008	23:55:30.44	708.1	111
ROOS	ISU2	15/ 7/2008	23:55:39.44	752.7	103
ROOS	IPU1	15/ 7/2008	23:54:29.22	752.7	103
SALA	IPU1	15/ 7/2008	23:54:29.96	765.3	116
SALA	ISU2	15/ 7/2008	23:55:42.45	765.3	116
ZLFV	ISU2	15/ 7/2008	23:55:51.29	805.3	112
ZLFV	IPU1	15/ 7/2008	23:54:35.22	805.3	112

Date: 2008/ 7/16 Time:10:44:26.77 Region: Syria
LAT: 33.680N Lon: 36.729E Depth: 28.4
ML: .0 MD: .0 Mb: .0 Mm: .0 Mo: 0.0E+00 Mc: 2.4
RMS: .29 ERH: 4.96 ERZ: 6.88 GAP: 0 Quality:
Comments(F): EArthquake

Stat	Phase	Date	Time	Dist	Azi
TOTH	IPU1	16/ 7/2008	10:44:35.34	44.8	220
TOTH	ISU2	16/ 7/2008	10:44:42.38	44.8	220
QASN	IPU1	16/ 7/2008	10:44:35.22	45.8	250
ROOS	ISD2	16/ 7/2008	10:44:50.32	75.1	42
ROOS	IPD1	16/ 7/2008	10:44:39.13	75.1	42
BARV	IPU1	16/ 7/2008	10:44:40.07	78.9	248
BARV	ISU2	16/ 7/2008	10:44:51.12	78.9	248
ZLFV	ISD2	16/ 7/2008	10:44:55.01	99.7	146
ZLFV	IPD2	16/ 7/2008	10:44:43.90	99.7	146
SALA	IPU1	16/ 7/2008	10:44:44.49	106.4	180
SALA	ISU2	16/ 7/2008	10:44:56.02	106.4	180

July

Date: 2008/ 7/19 Time: 9:31:27.52 Region: Syria
LAT: 34.481N Lon: 36.632E Depth: 15.9
ML: .0 MD: .0 Mb: .0 Mm: .0 Mo: 0.0E+00 Mc: 1.5
RMS: .39 ERH: 3.76 ERZ: 4.84 GAP: 0 Quality:
Comments(F): Earthquake

Stat	Phase	Date	Time	Dist	Azi
HWKV	IPU1	19/ 7/2008	9:31:33.24	21.2	282
HWKV	ISU2	19/ 7/2008	9:31:36.74	21.2	282
MARH	ISD2	19/ 7/2008	9:31:42.45	52.3	195
MARH	IPD1	19/ 7/2008	9:31:36.27	52.3	195
BIDA	IPU1	19/ 7/2008	9:31:38.40	69.0	335
BIDA	ISU2	19/ 7/2008	9:31:48.01	69.0	335
ROOS	IPU1	19/ 7/2008	9:31:40.17	69.7	119
ROOS	ISU2	19/ 7/2008	9:31:49.10	69.7	119
QASN	ISD2	19/ 7/2008	9:31:59.73	110.2	197
QASN	IPD1	19/ 7/2008	9:31:45.03	110.2	197
BARV	ISU2	19/ 7/2008	9:32: 5.84	134.5	207
BARV	IPU1	19/ 7/2008	9:31:50.32	134.5	207

Date: 2008/ 7/22 Time: 9: 8:12.31 Region: Lebanon
LAT: 33.278N Lon: 35.502E Depth: 13.4
ML: .0 MD: .0 Mb: .0 Mm: .0 Mo: 0.0E+00 Mc: 2.4
RMS: .45 ERH: 2.99 ERZ: 2.26 GAP: 0 Quality:
Comments(F): EArthquake

Stat	Phase	Date	Time	Dist	Azi
BARV	ISD2	22/ 7/2008	9: 8:26.25	44.2	70
BARV	IPD0	22/ 7/2008	9: 8:19.63	44.2	70
QASN	ISD2	22/ 7/2008	9: 8:36.01	77.2	68
QASN	IPD1	22/ 7/2008	9: 8:25.57	77.2	68
TCHB	IPU1	22/ 7/2008	9: 8:26.85	80.5	147
TCHB	ISU2	22/ 7/2008	9: 8:34.80	80.5	147
TOTH	IPD1	22/ 7/2008	9: 8:27.30	86.8	83
TOTH	ISD2	22/ 7/2008	9: 8:38.36	86.8	83
MARH	IPD1	22/ 7/2008	9: 8:32.89	123.0	47
MARH	ISD2	22/ 7/2008	9: 8:47.62	123.0	47
SALA	IPD1	22/ 7/2008	9: 8:34.59	131.0	118
SALA	ISD2	22/ 7/2008	9: 8:48.91	131.0	118
ZLFV	IPD1	22/ 7/2008	9: 8:40.54	175.6	102
ZLFV	ISD2	22/ 7/2008	9: 8:59.74	175.6	102
ROOS	ISD2	22/ 7/2008	9: 9: 3.60	192.9	59
ROOS	IPD2	22/ 7/2008	9: 8:42.14	192.9	59
BIDA	ISD2	22/ 7/2008	9: 9: 6.45	209.9	20
BIDA	IPD0	22/ 7/2008	9: 8:43.96	209.9	20

July

Date: 2008/ 7/28 Time: 11: 1:59.75 Region: Syria
Lat: 35.806N Lon: 36.076E Depth: 8.8
ML: 0.0 MD: Mb: 0.0 Mo: 0.0 Mc: 2.1
RMS: .59 ERZ: 5.1 ERH: 4.5 GAP:265 Q: D
Comments(H): Earthquake

Stat	Phase	Date	Time	Dist	Azi
WRDH	IPU1	28/ 7/2008	11: 2: 8.46	44.8	138
WRDH	ISD2	28/ 7/2008	11: 2:14.52	44.8	138
BIDA	IPD2	28/ 7/2008	11: 2:13.79	87.1	166
BIDA	ISU2	28/ 7/2008	11: 2:25.50	87.1	166
SALM	IPD1	28/ 7/2008	11: 2:27.44	172.9	75
SALM	ISU2	28/ 7/2008	11: 2:48.44	172.9	75
MARH	IPU2	28/ 7/2008	11: 2:31.26	200.9	169
MARH	ISU2	28/ 7/2008	11: 2:55.08	200.9	169
ROOS	IPU2	28/ 7/2008	11: 2:33.51	212.7	149
ROOS	ISU2	28/ 7/2008	11: 2:57.40	212.7	149

Date: 2008/ 7/30 Time:12:56:36.98 Region: Syria
LAT: 34.462N Lon: 36.674E Depth: 11.9
ML: .0 MD: .0 Mb: .0 Mm: .0 Mo: 0.0E+00 Mc: 1.7
RMS: .25 ERH: 2.45 ERZ: 5.46 GAP: 0 Quality:
Comments(F): Earthquake

Stat	Phase	Date	Time	Dist	Azi
HWKV	ISD2	30/ 7/2008	12:56:45.45	25.5	285
HWKV	IPD1	30/ 7/2008	12:56:41.31	25.5	285
ROOS	ISU2	30/ 7/2008	12:56:57.03	65.2	119
ROOS	IPU2	30/ 7/2008	12:56:47.00	65.2	119
BIDA	IPU1	30/ 7/2008	12:56:49.59	72.8	333
BIDA	ISU2	30/ 7/2008	12:56:59.27	72.8	333
QASN	IPU2	30/ 7/2008	12:56:56.26	109.2	199
QASN	ISU2	30/ 7/2008	12:57: 9.33	109.2	199
WRDH	ISU2	30/ 7/2008	12:57:11.46	118.8	348
WRDH	IPU1	30/ 7/2008	12:56:57.10	118.8	348
BARV	ISU2	30/ 7/2008	12:57:14.77	134.3	209
BARV	IPU1	30/ 7/2008	12:56:59.58	134.3	209

—

July_telesiesm

Stat	Phase	Date	Time
WRDH	IPU1	3/ 7/2008	3:21:14.81
BIDA	IPU1	3/ 7/2008	3:21:15.06
HWKV	IPU1	3/ 7/2008	3:21:15.32
SALM	IPU1	3/ 7/2008	3:21:11.54
JHLN	IPU1	3/ 7/2008	3:21:10.73
ZLFV	IPU1	3/ 7/2008	3:21:14.54
SALA	IPU1	3/ 7/2008	3:21:13.16
TOTH	IPU1	3/ 7/2008	3:21:14.63
QASN	IPU1	3/ 7/2008	3:21:14.81
ROOS	IPU1	3/ 7/2008	3:21:14.04
MARH	IPU1	3/ 7/2008	3:21:16.48
DRWC	IPU1	3/ 7/2008	3:21:13.24
BTCH	IPU1	3/ 7/2008	3:21:13.42
SLNF	IPU1	3/ 7/2008	3:21:15.55
TCHB	IPU1	3/ 7/2008	3:21:17.11
BARV	IPU1	3/ 7/2008	3:21:13.68
KBSD	IPU1	3/ 7/2008	3:21: 4.13
SFNV	IPU1	3/ 7/2008	3:21: 5.90

Comments: Telesiesmic

Stat	Phase	Date	Time
WRDH	IPD0	5/ 7/2008	2:22:46.14
BIDA	IPD0	5/ 7/2008	2:22:48.36
KFRA	IPD2	5/ 7/2008	2:22:45.51
SALM	IPD0	5/ 7/2008	2:22:39.53
JHLN	IPD0	5/ 7/2008	2:22:40.73
ZLFV	IPD1	5/ 7/2008	2:22:55.50
SALA	IPD0	5/ 7/2008	2:22:58.35
TOTH	IPD0	5/ 7/2008	2:22:55.86
QASN	IPD1	5/ 7/2008	2:22:55.56
ROOS	IPD1	5/ 7/2008	2:22:49.49
MARH	IPD1	5/ 7/2008	2:22:53.43
RABV	IPD1	5/ 7/2008	2:22:50.16
DRWC	IPD0	5/ 7/2008	2:22:40.60
BTCH	IPD0	5/ 7/2008	2:22:43.62
SLNF	IPD1	5/ 7/2008	2:22:46.33
TCHB	IPD1	5/ 7/2008	2:23: 0.09
BARV	IPD0	5/ 7/2008	2:22:56.84
KSRV	IPD1	5/ 7/2008	2:22:38.34
KBSD	IPD1	5/ 7/2008	2:22:29.16
SFNV	IPD1	5/ 7/2008	2:22:32.15
MNKR	IPD1	5/ 7/2008	2:22:37.87

July_telesiesm

Comments: Telesiesmic

Stat	Phase	Date	Time
WRDH	IPU1	6/ 7/2008	9:20:31.91
SALM	IPU1	6/ 7/2008	9:20:24.70
JHLN	IPU1	6/ 7/2008	9:20:25.50
SALA	IPU1	6/ 7/2008	9:20:42.49
TOTH	IPU1	6/ 7/2008	9:20:40.59
DRWC	IPU1	6/ 7/2008	9:20:26.82
BTCH	IPU1	6/ 7/2008	9:20:27.48
SLNF	IPU1	6/ 7/2008	9:20:32.08
BARV	IPU1	6/ 7/2008	9:20:41.61
KBSD	IPU1	6/ 7/2008	9:20:14.41

Comments: Telesiesmic

Stat	Phase	Date	Time
WRDH	IPU1	8/ 7/2008	7:53:53.94
BIDA	IPU1	8/ 7/2008	7:53:55.64
HWKV	IPU2	8/ 7/2008	7:53:54.44
SALM	IPU1	8/ 7/2008	7:53:46.76
ZLFV	IPU1	8/ 7/2008	7:53:57.22
SALA	IPU1	8/ 7/2008	7:53:59.92
TOTH	IPU1	8/ 7/2008	7:54: 0.03
QASN	IPU1	8/ 7/2008	7:53:59.33
ROOS	IPU1	8/ 7/2008	7:53:54.32
MARH	IPU1	8/ 7/2008	7:53:58.83
DRWC	IPU1	8/ 7/2008	7:53:51.30
BTCH	IPU1	8/ 7/2008	7:53:52.30
SLNF	IPU1	8/ 7/2008	7:53:55.32
TCHB	IPU1	8/ 7/2008	7:54: 3.64
BARV	IPU1	8/ 7/2008	7:54: 2.15

Comments: Telesiesmic

Stat	Phase	Date	Time
WRDH	IPU1	19/ 7/2008	2:51:36.71
BIDA	IPU1	19/ 7/2008	2:51:36.97
HWKV	IPU1	19/ 7/2008	2:51:39.82
SALM	IPU1	19/ 7/2008	2:51:29.57
JHLN	IPU1	19/ 7/2008	2:51:29.32
ZLFV	IPU1	19/ 7/2008	2:51:42.76
SALA	IPU1	19/ 7/2008	2:51:45.60
TOTH	IPU1	19/ 7/2008	2:51:44.07
QASN	IPU1	19/ 7/2008	2:51:44.39
ROOS	IPU1	19/ 7/2008	2:51:39.39
MARH	IPU1	19/ 7/2008	2:51:42.56
DRWC	IPU1	19/ 7/2008	2:51:32.53
BTCH	IPU1	19/ 7/2008	2:51:33.93
SLNF	IPU1	19/ 7/2008	2:51:37.22
TCHB	IPU2	19/ 7/2008	2:51:48.63
BARV	IPU1	19/ 7/2008	2:51:45.62
KBSD	IPU1	19/ 7/2008	2:51:17.00
SFNV	IPU1	19/ 7/2008	2:51:20.27

July_telesiesm

Comments: Telesiesmic

Stat	Phase	Date	Time
WRDH	IPU1	19/ 7/2008	2:51:37.98
BIDA	IPU1	19/ 7/2008	2:51:39.63
HWKV	IPD1	19/ 7/2008	2:51:40.23
SALM	IPU1	19/ 7/2008	2:51:29.12
JHLN	IPU1	19/ 7/2008	2:51:29.26
ZLFV	IPU1	19/ 7/2008	2:51:42.76
SALA	IPU1	19/ 7/2008	2:51:45.60
TOTH	IPU1	19/ 7/2008	2:51:44.18
QASN	IPU1	19/ 7/2008	2:51:44.39
ROOS	IPU1	19/ 7/2008	2:51:39.45
MARH	IPU1	19/ 7/2008	2:51:42.57
DRWC	IPU1	19/ 7/2008	2:51:32.42
BTCH	IPU1	19/ 7/2008	2:51:33.84
SLNF	IPU1	19/ 7/2008	2:51:37.28
BARV	IPU1	19/ 7/2008	2:51:45.81
KBSD	IPU1	19/ 7/2008	2:51:17.55
SFNV	IPU1	19/ 7/2008	2:51:19.95

Comments: Telesiesmic

Stat	Phase	Date	Time
WRDH	IPD1	19/ 7/2008	22:58:45.54
BIDA	IPD1	19/ 7/2008	22:58:46.51
HWKV	IPD2	19/ 7/2008	22:58:46.52
SALM	IPD1	19/ 7/2008	22:58:40.90
JHLN	IPD1	19/ 7/2008	22:58:40.17
ZLFV	IPD1	19/ 7/2008	22:58:46.35
SALA	IPD2	19/ 7/2008	22:58:46.26
TOTH	IPD1	19/ 7/2008	22:58:47.84
QASN	IPD1	19/ 7/2008	22:58:47.78
ROOS	IPD1	19/ 7/2008	22:58:45.57
MARH	IPD1	19/ 7/2008	22:58:48.08
DRWC	IPD1	19/ 7/2008	22:58:43.40
BTCH	IPD1	19/ 7/2008	22:58:43.97
SLNF	IPD1	19/ 7/2008	22:58:45.76
BARV	IPD1	19/ 7/2008	22:58:48.39

July_telesiesm

Comments: Telesiesmic

Stat	Phase	Date	Time
WRDH	IPU1	23/ 7/2008	15:38: 8.46
BIDA	IPU1	23/ 7/2008	15:38:10.88
HWKV	IPU1	23/ 7/2008	15:38:11.30
SALM	IPU2	23/ 7/2008	15:37:59.84
JHLN	IPU1	23/ 7/2008	15:38: 0.04
ZLFV	IPU1	23/ 7/2008	15:38:14.42
SALA	IPU1	23/ 7/2008	15:38:16.64
TOTH	IPU1	23/ 7/2008	15:38:15.91
QASN	IPU1	23/ 7/2008	15:38:16.21
ROOS	IPU1	23/ 7/2008	15:38: 9.54
MARH	IPU1	23/ 7/2008	15:38:14.04
RABV	IPU1	23/ 7/2008	15:38: 9.77
DRWC	IPU1	23/ 7/2008	15:38: 3.07
BTCH	IPU1	23/ 7/2008	15:38: 6.04
SLNF	IPU1	23/ 7/2008	15:38: 8.30
TCHB	IPU2	23/ 7/2008	15:38:20.23
BARV	IPU1	23/ 7/2008	15:38:16.79
KBSD	IPU1	23/ 7/2008	15:37:48.09
SFNV	IPU1	23/ 7/2008	15:37:51.53

Comments: Telesiesmic

Stat	Phase	Date	Time
SALM	IPU1	24/ 7/2008	1:55:14.17
JHLN	IPU1	24/ 7/2008	1:55:15.48
ZLFV	IPU1	24/ 7/2008	1:55:30.49
SALA	IPU1	24/ 7/2008	1:55:33.02
TOTH	IPU1	24/ 7/2008	1:55:30.45
QASN	IPU1	24/ 7/2008	1:55:29.61
ROOS	IPU2	24/ 7/2008	1:55:25.39
MARH	IPU1	24/ 7/2008	1:55:28.37
RABV	IPU1	24/ 7/2008	1:55:23.84
SLNF	IPU1	24/ 7/2008	1:55:20.99
BARV	IPU1	24/ 7/2008	1:55:31.66

Comments: Telesiesmic

Stat	Phase	Date	Time
BIDA	IPU1	27/ 7/2008	9:41:48.73
ZLFV	IPU1	27/ 7/2008	9:41:53.27
SALA	IPU1	27/ 7/2008	9:41:59.60
TOTH	IPU2	27/ 7/2008	9:41:47.72
QASN	IPU1	27/ 7/2008	9:41:33.78
ROOS	IPU1	27/ 7/2008	9:41:33.26
MARH	IPU2	27/ 7/2008	9:41:40.56

July_telesiesm

Comments: Telesiesmic

Stat	Phase	Date	Time
BIDA	IPU2	27/ 7/2008	21:26: 0.94
SALM	IPU2	27/ 7/2008	21:26:11.04
JHLN	IPU2	27/ 7/2008	21:26:13.13
ZLFV	IPU1	27/ 7/2008	21:26: 1.40
SALA	IPU1	27/ 7/2008	21:25:57.84
TOTH	IPU1	27/ 7/2008	21:25:57.54
QASN	IPU1	27/ 7/2008	21:25:57.85
ROOS	IPU1	27/ 7/2008	21:26: 4.38
DRWC	IPU1	27/ 7/2008	21:26: 6.76
BTCH	IPU1	27/ 7/2008	21:26: 3.94
SLNF	IPU1	27/ 7/2008	21:26: 1.47
BARV	IPU1	27/ 7/2008	21:25:55.34

—

